

Stonestreet Green Solar
Environmental Statement
Volume 4: Appendices
Chapter 11: Land Contamination
Appendix 11.2: Phase 1 Geoenvironmental and
Geotechnical Desk Study Part 3 of 5

PINS Ref: EN010135

Doc Ref. 5.4

Version 1

June 2024

APFP Regulation 5(2)(a)

Planning Act 2008

The Infrastructure Planning (Applications: Prescribed Forms and Procedure) Regulations 2009



Site Details:

Stonestreet Revised

Client Ref: Stonestreet Revised
Report Ref: GSIP-2023-13822-18395_LS_6_1
Grid Ref: 607346, 136582

Map Name: National Grid

Map date: 1993

Scale: 1:2,500

Printed at: 1:2,500



Surveyed 1993
 Revised N/A
 Edition N/A
 Copyright 1993
 Levelled N/A



Produced by
 Groundsure Insights
 T: 08444 159000
 E: info@groundsure.com
 W: www.groundsure.com

© Crown copyright and database rights 2024 Ordnance Survey 100035207

Production date: 22 April 2024

Map legend available at:
www.groundsure.com/sites/default/files/groundsure_legend.pdf



Site Details:

Stonestreet Revised


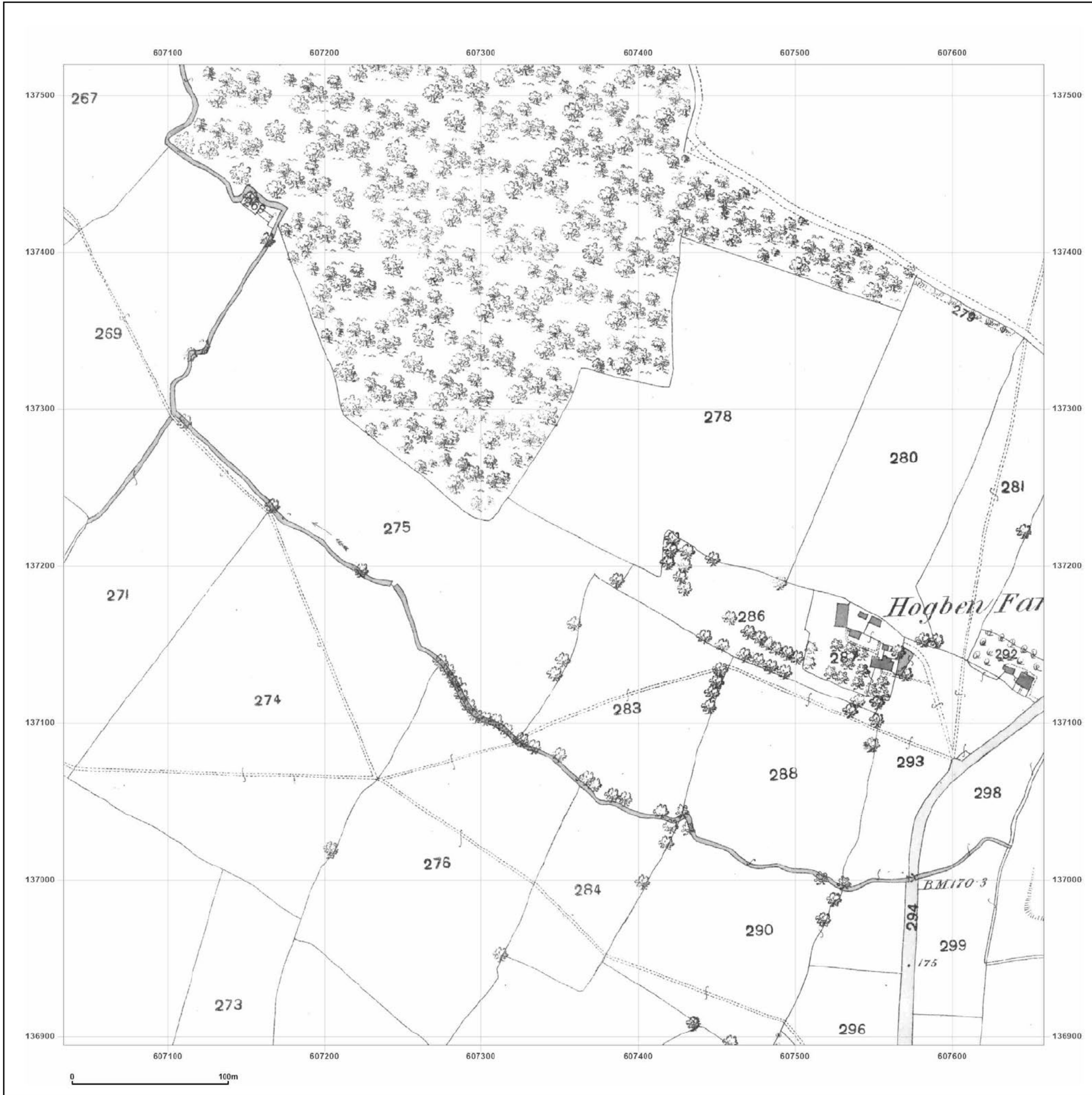
Client Ref: Stonestreet Revised
Report Ref: GSIP-2023-13822-18395_LS_6_2
Grid Ref: 607346, 137207

Map Name: County Series

Map date: 1871

Scale: 1:2,500

Printed at: 1:2,500



Surveyed 1871
 Revised 1871
 Edition N/A
 Copyright N/A
 Levelled N/A



Produced by
 Groundsure Insights
 T: 08444 159000
 E: info@groundsure.com
 W: www.groundsure.com

© Crown copyright and database rights 2024 Ordnance Survey 100035207

Production date: 22 April 2024

Map legend available at:
www.groundsure.com/sites/default/files/groundsure_legend.pdf

Site Details:

Stonestreet Revised

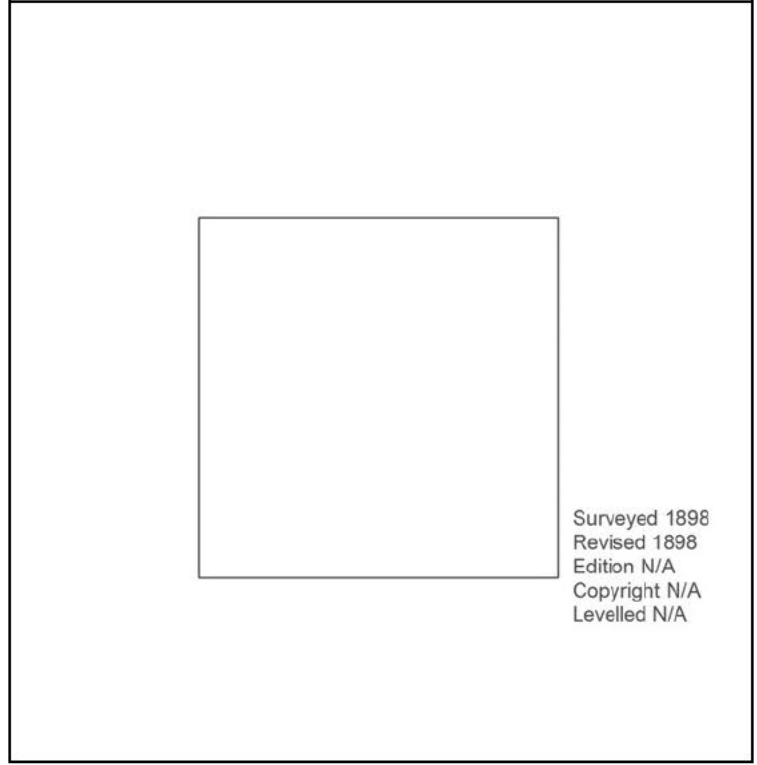
Client Ref: Stonestreet Revised
Report Ref: GSIP-2023-13822-18395_LS_6_2
Grid Ref: 607346, 137207

Map Name: County Series

Map date: 1898

Scale: 1:2,500

Printed at: 1:2,500



Surveyed 1898
 Revised 1898
 Edition N/A
 Copyright N/A
 Levelled N/A

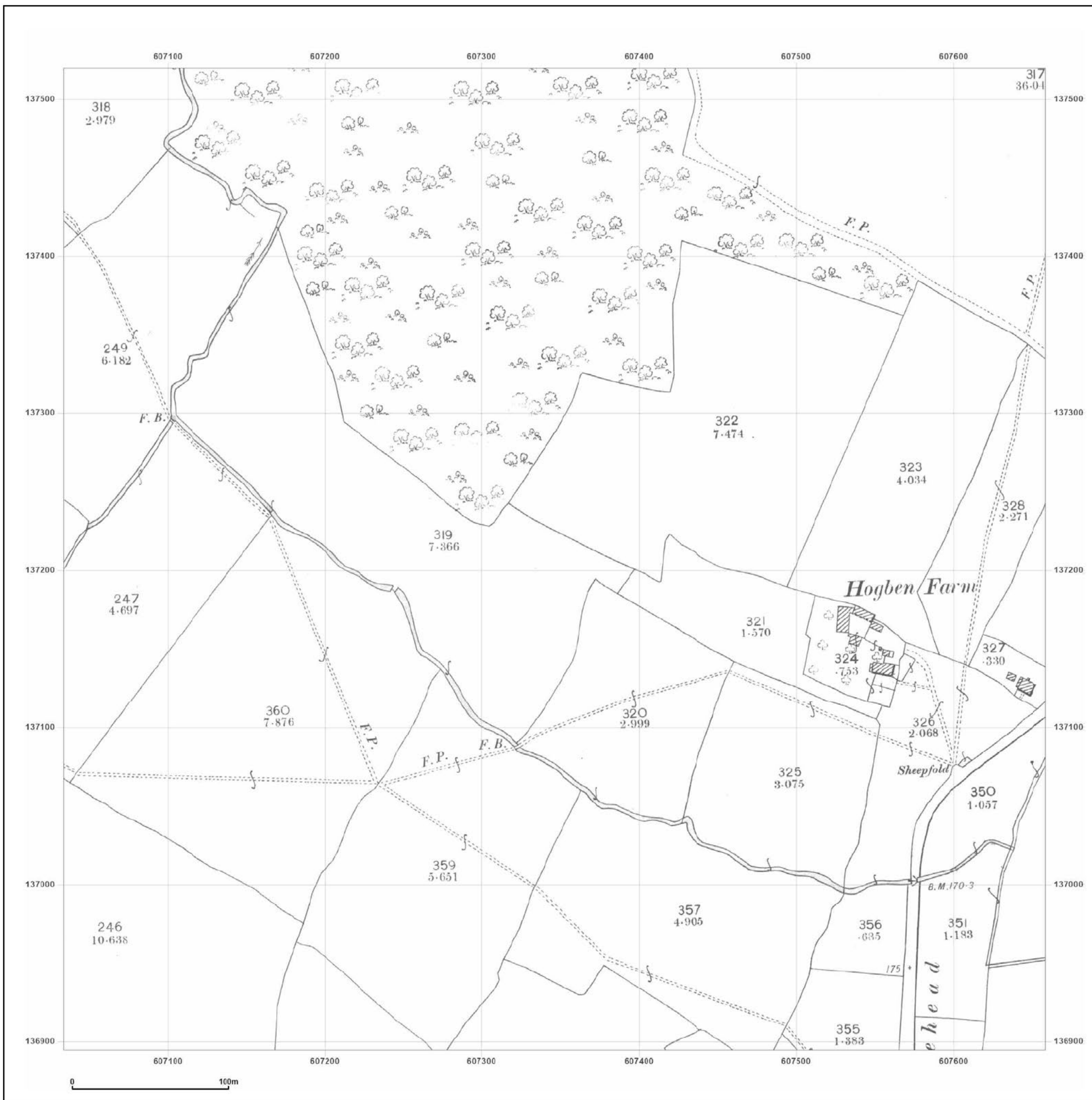


Produced by
 Groundsure Insights
 T: 08444 159000
 E: info@groundsure.com
 W: www.groundsure.com

© Crown copyright and database rights 2024 Ordnance Survey 100035207

Production date: 22 April 2024

Map legend available at:
www.groundsure.com/sites/default/files/groundsure_legend.pdf



Site Details:

Stonestreet Revised

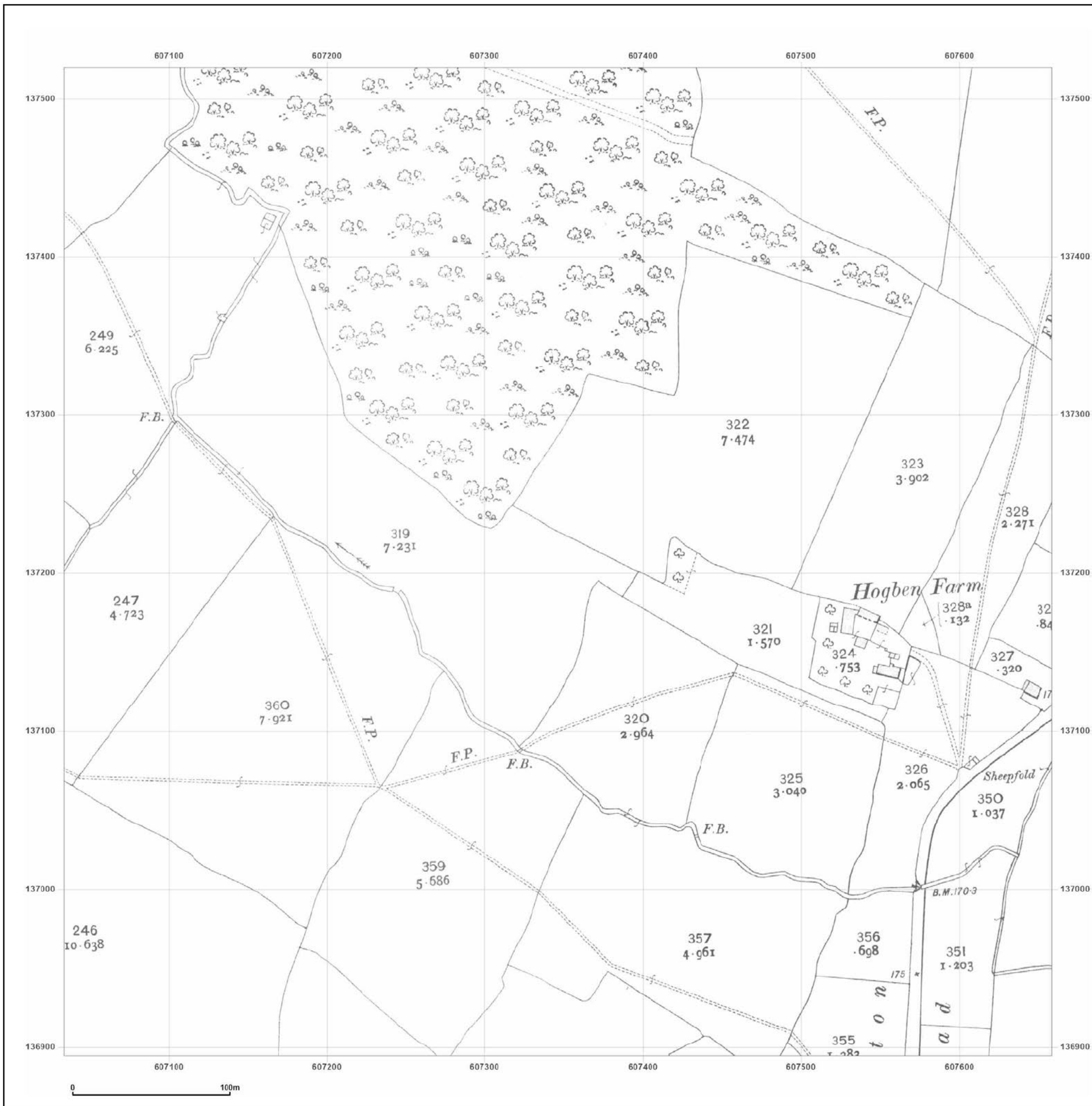
Client Ref: Stonestreet Revised
Report Ref: GSIP-2023-13822-18395_LS_6_2
Grid Ref: 607346, 137207

Map Name: County Series

Map date: 1907

Scale: 1:2,500

Printed at: 1:2,500



Surveyed 1907
 Revised 1907
 Edition N/A
 Copyright N/A
 Levelled N/A



Produced by
 Groundsure Insights
 T: 08444 159000
 E: info@groundsure.com
 W: www.groundsure.com

© Crown copyright and database rights 2024 Ordnance Survey 100035207

Production date: 22 April 2024

Map legend available at:
www.groundsure.com/sites/default/files/groundsure_legend.pdf

Site Details:

Stonestreet Revised

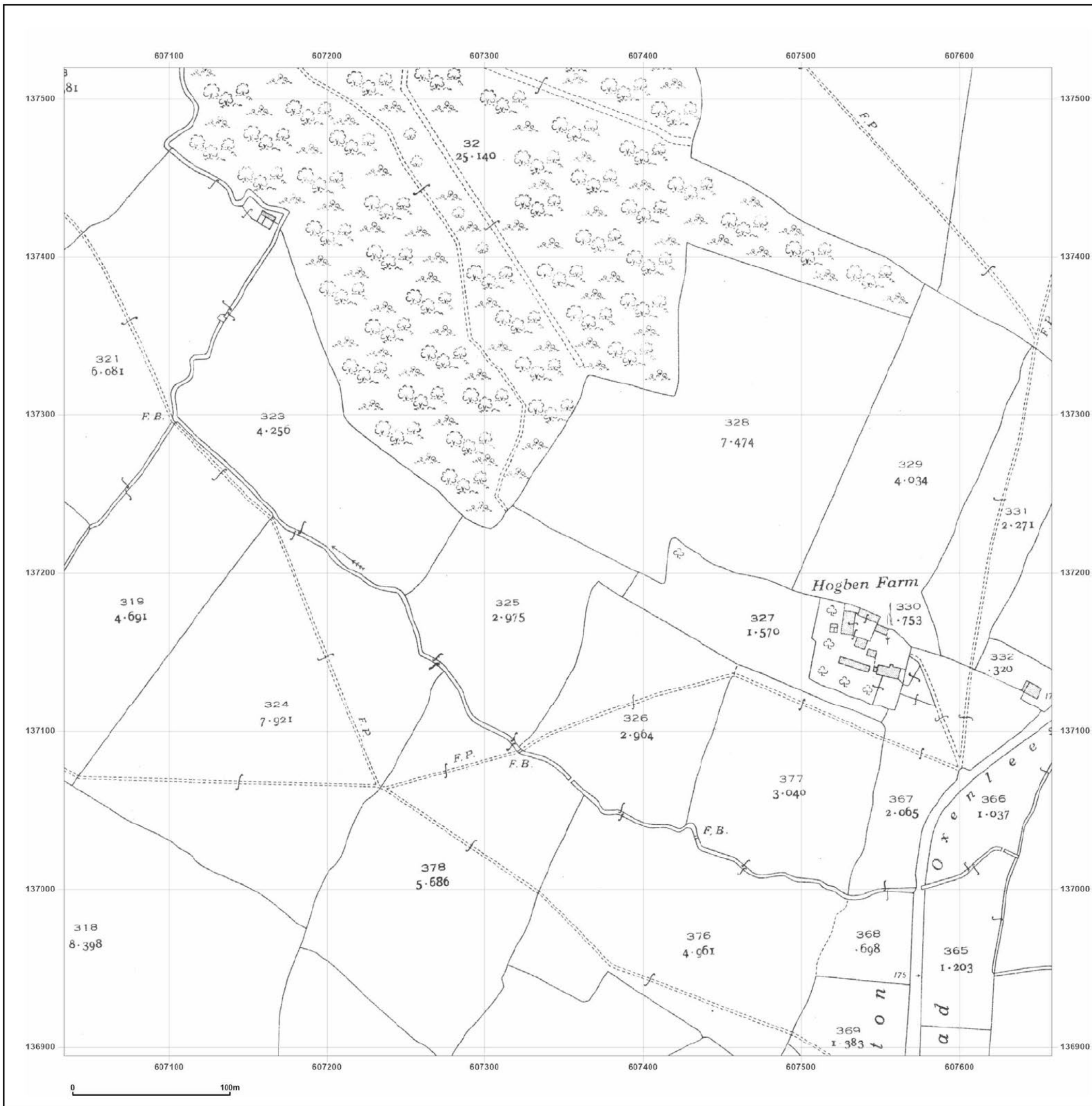
Client Ref: Stonestreet Revised
Report Ref: GSIP-2023-13822-18395_LS_6_2
Grid Ref: 607346, 137207

Map Name: County Series

Map date: 1939

Scale: 1:2,500

Printed at: 1:2,500



Surveyed 1939
 Revised 1939
 Edition N/A
 Copyright N/A
 Levelled N/A



Produced by
 Groundsure Insights
 T: 08444 159000
 E: info@groundsure.com
 W: www.groundsure.com

© Crown copyright and database rights 2024 Ordnance Survey 100035207

Production date: 22 April 2024

Map legend available at:
www.groundsure.com/sites/default/files/groundsure_legend.pdf

Site Details:

Stonestreet Revised

Client Ref: Stonestreet Revised
Report Ref: GSIP-2023-13822-18395_LS_6_2
Grid Ref: 607346, 137207

Map Name: National Grid

Map date: 1970-1971

Scale: 1:2,500

Printed at: 1:2,500



Surveyed 1970
 Revised 1970
 Edition N/A
 Copyright 1971
 Levelled 1951



Surveyed 1971
 Revised 1971
 Edition N/A
 Copyright 1972
 Levelled 1951

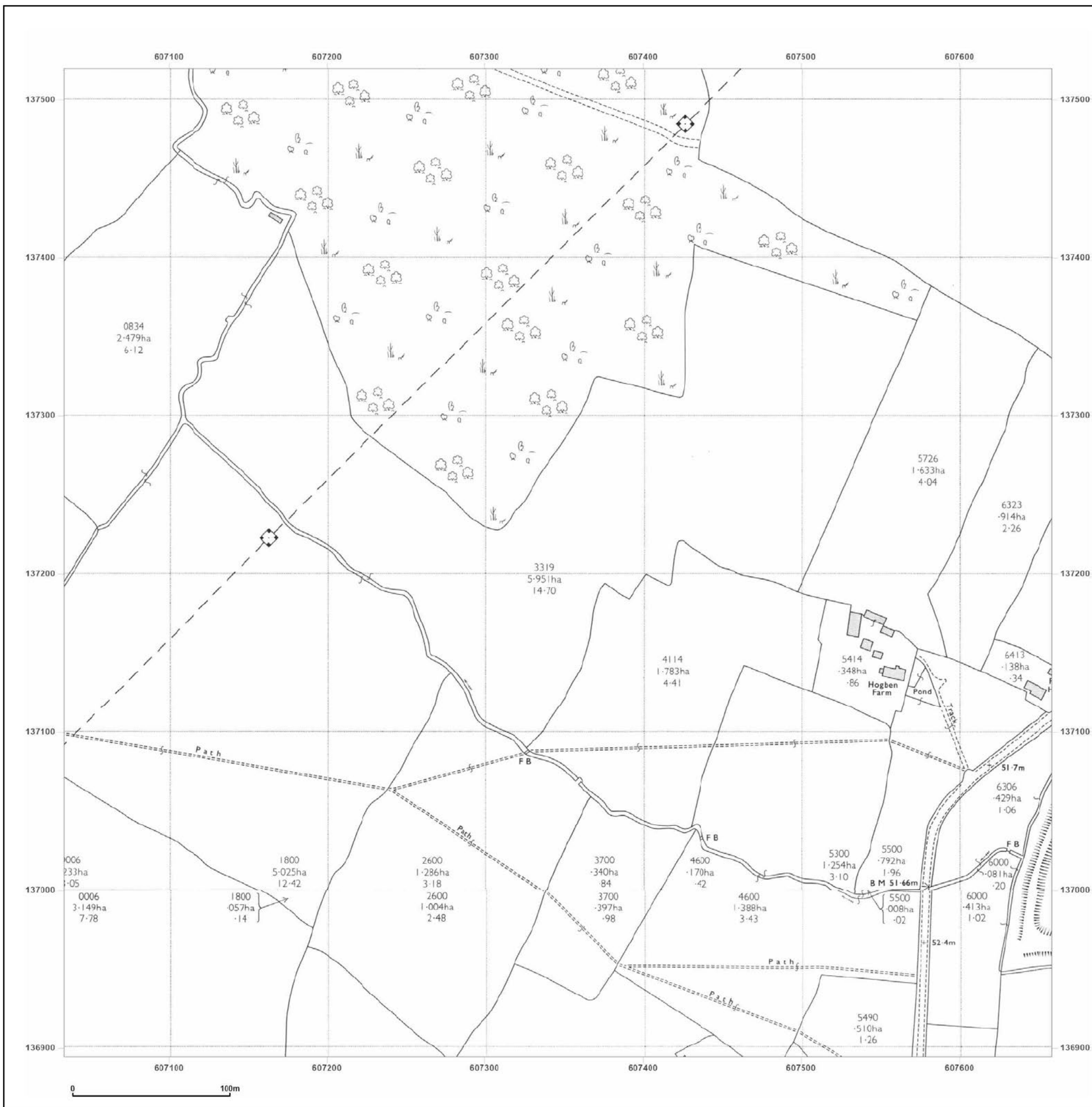


Produced by
 Groundsure Insights
 T: 08444 159000
 E: info@groundsure.com
 W: www.groundsure.com

© Crown copyright and database rights 2024 Ordnance Survey 100035207

Production date: 22 April 2024

Map legend available at:
www.groundsure.com/sites/default/files/groundsure_legend.pdf



Site Details:

Stonestreet Revised

Client Ref: Stonestreet Revised
Report Ref: GSIP-2023-13822-18395_LS_6_2
Grid Ref: 607346, 137207

Map Name: National Grid

Map date: 1971-1972

Scale: 1:2,500

Printed at: 1:2,500



Surveyed N/A
 Revised N/A
 Edition N/A
 Copyright N/A
 Levelled N/A

Surveyed N/A
 Revised N/A
 Edition N/A
 Copyright N/A
 Levelled N/A

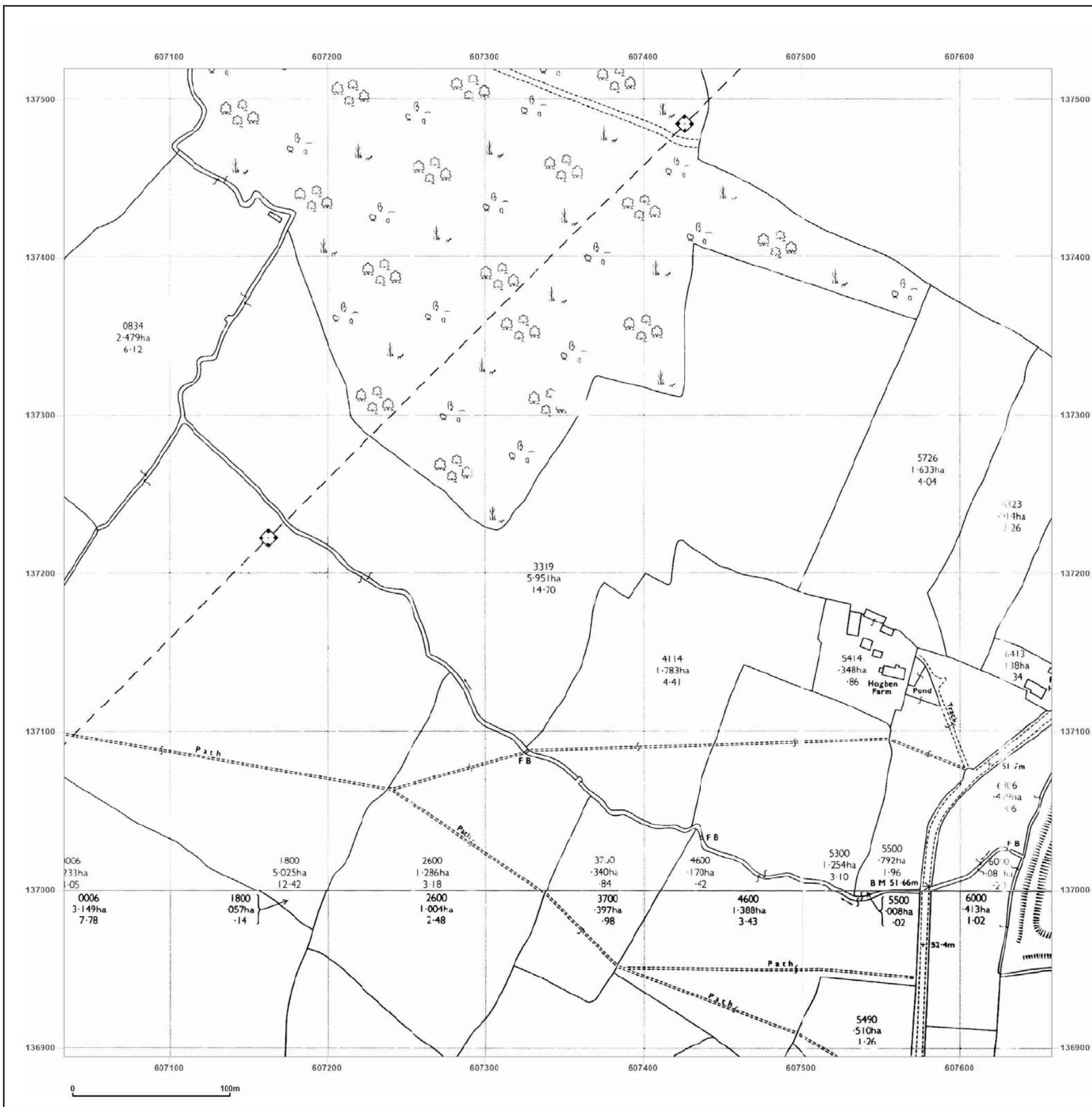


Produced by
 Groundsure Insights
 T: 08444 159000
 E: info@groundsure.com
 W: www.groundsure.com

© Crown copyright and database rights 2024 Ordnance Survey 100035207

Production date: 22 April 2024

Map legend available at:
www.groundsure.com/sites/default/files/groundsure_legend.pdf



Site Details:

Stonestreet Revised

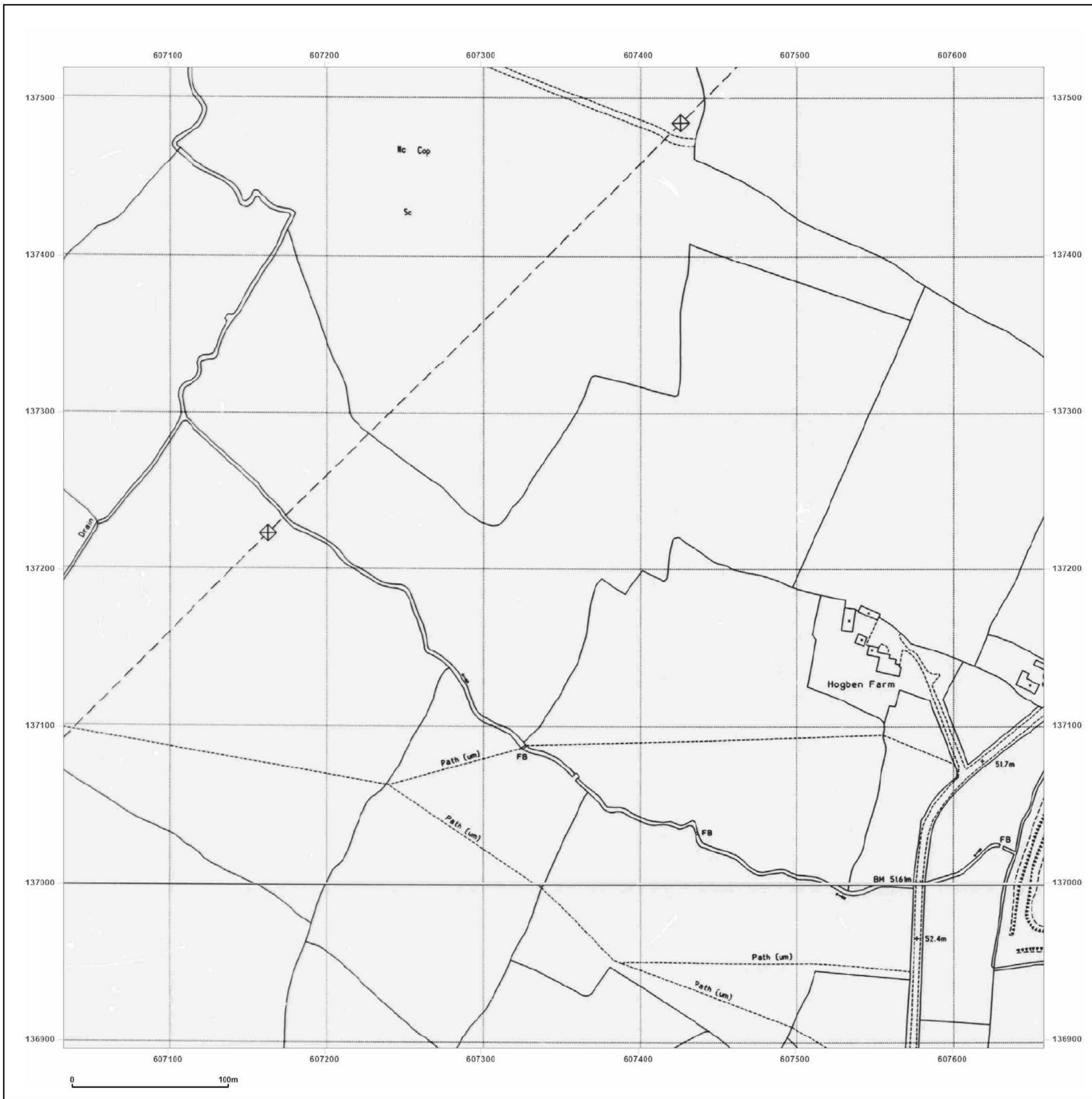
Client Ref: Stonestreet Revised
Report Ref: GSIP-2023-13822-18395_LS_6_2
Grid Ref: 607346, 137207

Map Name: National Grid

Map date: 1993

Scale: 1:2,500

Printed at: 1:2,500



Surveyed 1993
 Revised N/A
 Edition N/A
 Copyright 1993
 Levelled N/A

Surveyed 1993
 Revised N/A
 Edition N/A
 Copyright 1993
 Levelled N/A



Produced by
 Groundsure Insights
 T: 08444 159000
 E: info@groundsure.com
 W: www.groundsure.com

© Crown copyright and database rights 2024 Ordnance Survey 100035207

Production date: 22 April 2024

Map legend available at:
www.groundsure.com/sites/default/files/groundsure_legend.pdf

Site Details:

Stonestreet Revised

Client Ref: Stonestreet Revised
Report Ref: GSIP-2023-13822-18395_LS_6_3
Grid Ref: 607346, 137832

Map Name: County Series

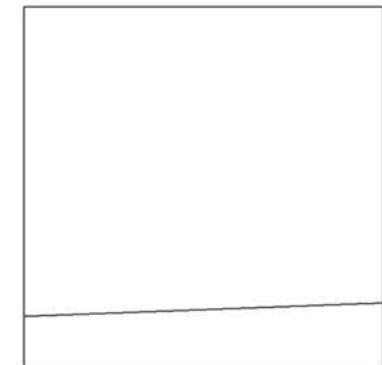
Map date: 1871

Scale: 1:2,500

Printed at: 1:2,500



Surveyed 1871
 Revised 1871
 Edition N/A
 Copyright N/A
 Levelled N/A



Surveyed 1871
 Revised 1871
 Edition N/A
 Copyright N/A
 Levelled N/A

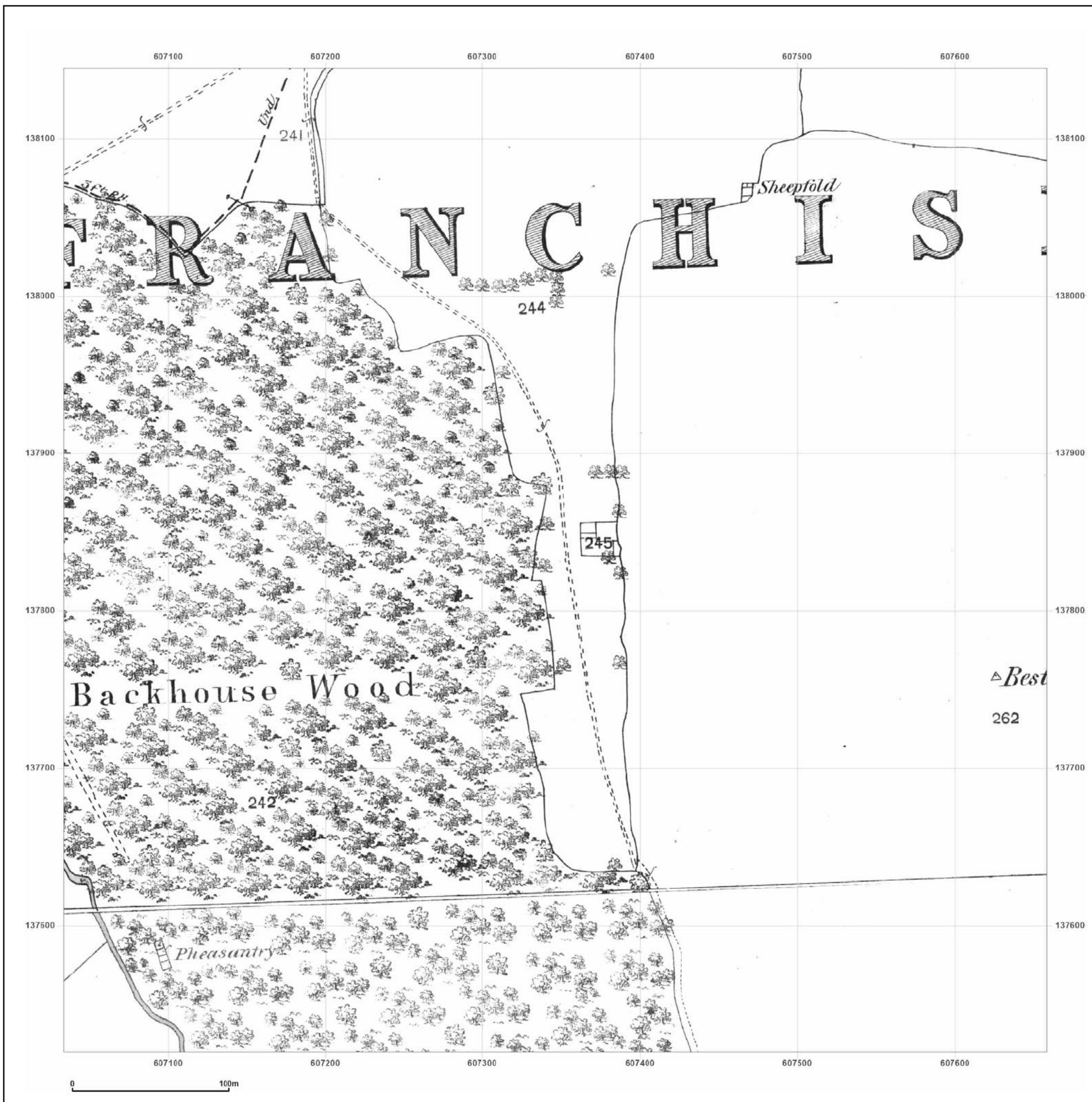


Produced by
 Groundsure Insights
 T: 08444 159000
 E: info@groundsure.com
 W: www.groundsure.com

© Crown copyright and database rights 2024 Ordnance Survey 100035207

Production date: 22 April 2024

Map legend available at:
www.groundsure.com/sites/default/files/groundsure_legend.pdf



Site Details:

Stonestreet Revised

Client Ref: Stonestreet Revised
Report Ref: GSIP-2023-13822-18395_LS_6_3
Grid Ref: 607346, 137832

Map Name: County Series

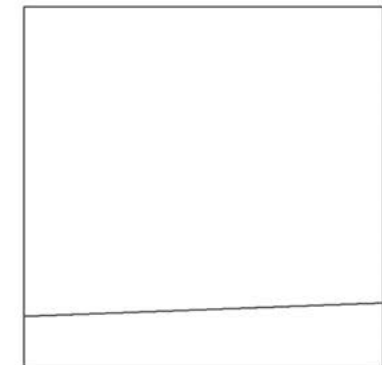
Map date: 1898

Scale: 1:2,500

Printed at: 1:2,500



Surveyed 1898
 Revised 1898
 Edition N/A
 Copyright N/A
 Levelled N/A



Surveyed 1898
 Revised 1898
 Edition N/A
 Copyright N/A
 Levelled N/A

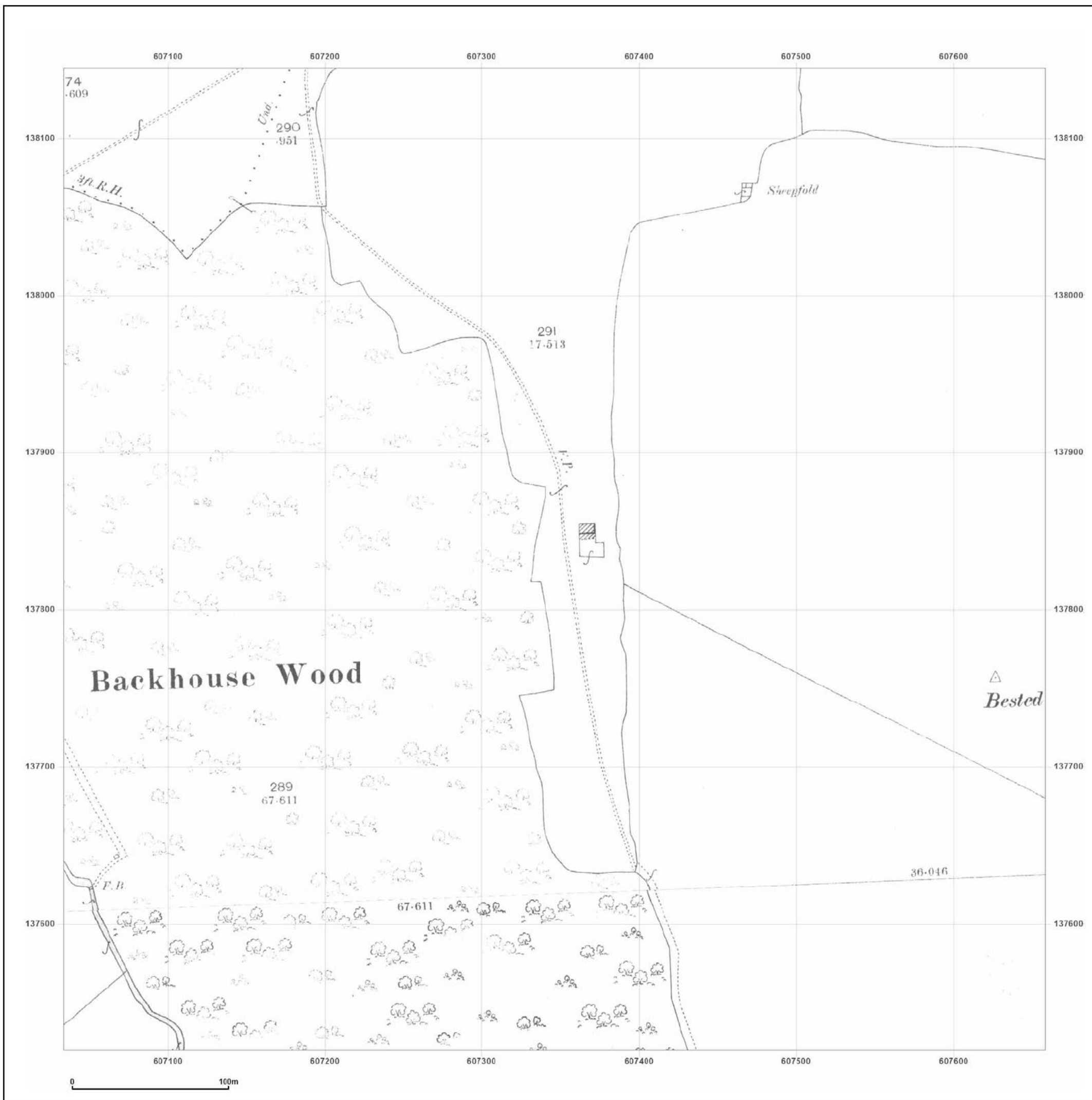


Produced by
 Groundsure Insights
 T: 08444 159000
 E: info@groundsure.com
 W: www.groundsure.com

© Crown copyright and database rights 2024 Ordnance Survey 100035207

Production date: 22 April 2024

Map legend available at:
www.groundsure.com/sites/default/files/groundsure_legend.pdf



Site Details:

Stonestreet Revised

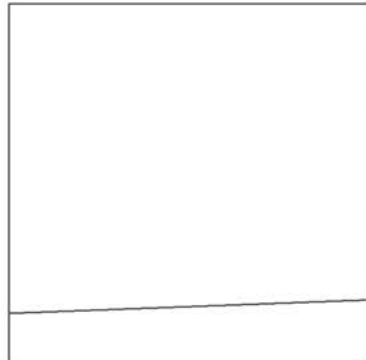
Client Ref: Stonestreet Revised
Report Ref: GSIP-2023-13822-18395_LS_6_3
Grid Ref: 607346, 137832

Map Name: County Series

Map date: 1907

Scale: 1:2,500

Printed at: 1:2,500

Surveyed 1907
 Revised 1907
 Edition N/A
 Copyright N/A
 Levelled N/A

Surveyed 1907
 Revised 1907
 Edition N/A
 Copyright N/A
 Levelled N/A

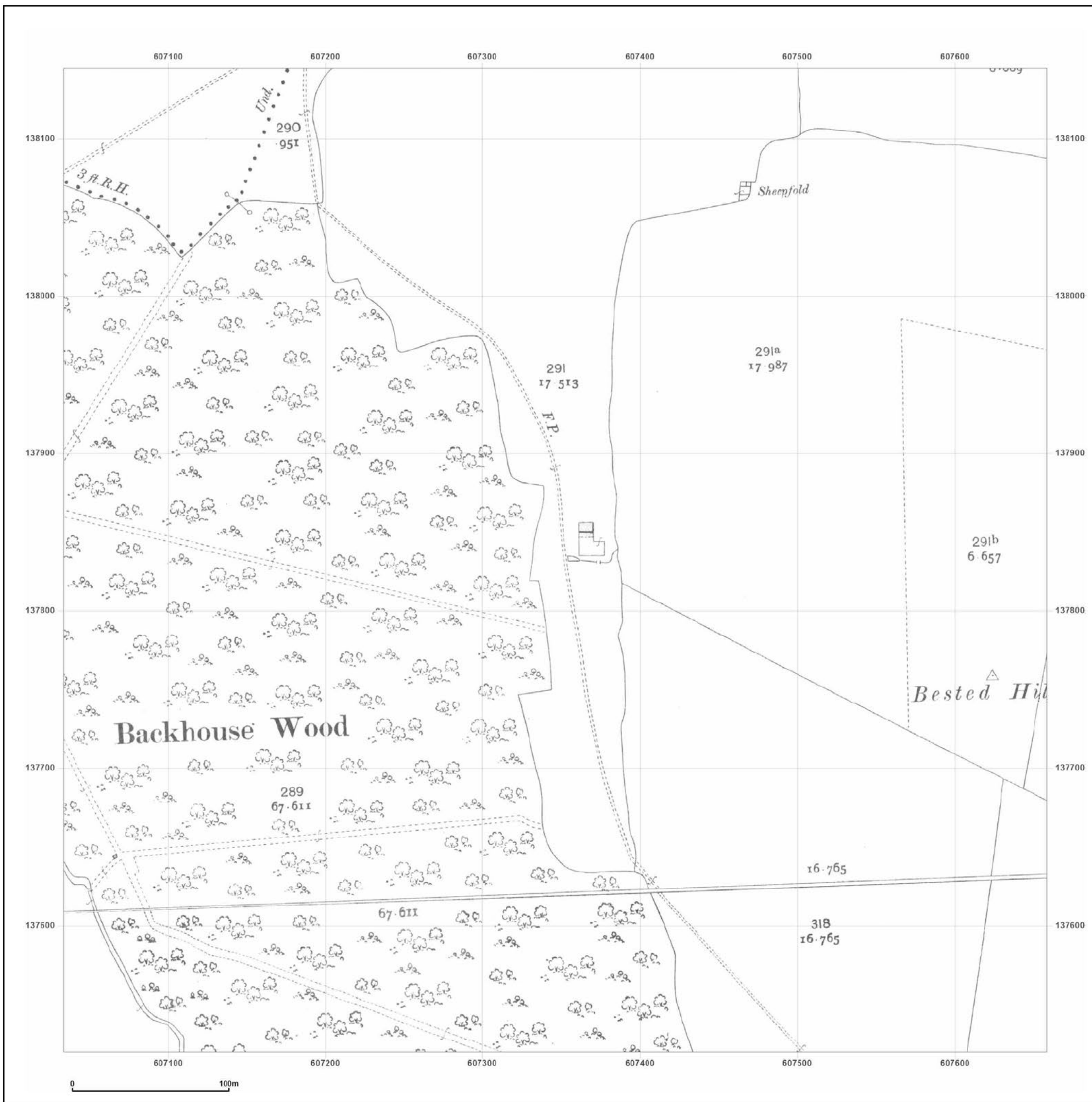


Produced by
 Groundsure Insights
 T: 08444 159000
 E: info@groundsure.com
 W: www.groundsure.com

© Crown copyright and database rights 2024 Ordnance Survey 100035207

Production date: 22 April 2024

Map legend available at:
www.groundsure.com/sites/default/files/groundsure_legend.pdf



Site Details:

Stonestreet Revised

Client Ref: Stonestreet Revised
Report Ref: GSIP-2023-13822-18395_LS_6_3
Grid Ref: 607346, 137832

Map Name: County Series

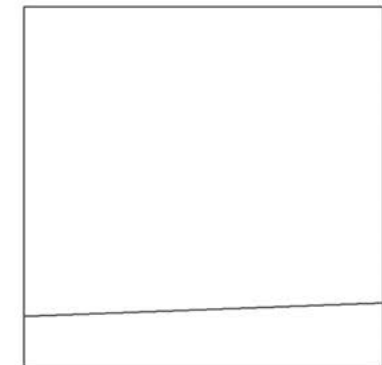
Map date: 1939

Scale: 1:2,500

Printed at: 1:2,500



Surveyed 1939
 Revised 1939
 Edition N/A
 Copyright N/A
 Levelled N/A



Surveyed 1939
 Revised 1939
 Edition N/A
 Copyright N/A
 Levelled N/A

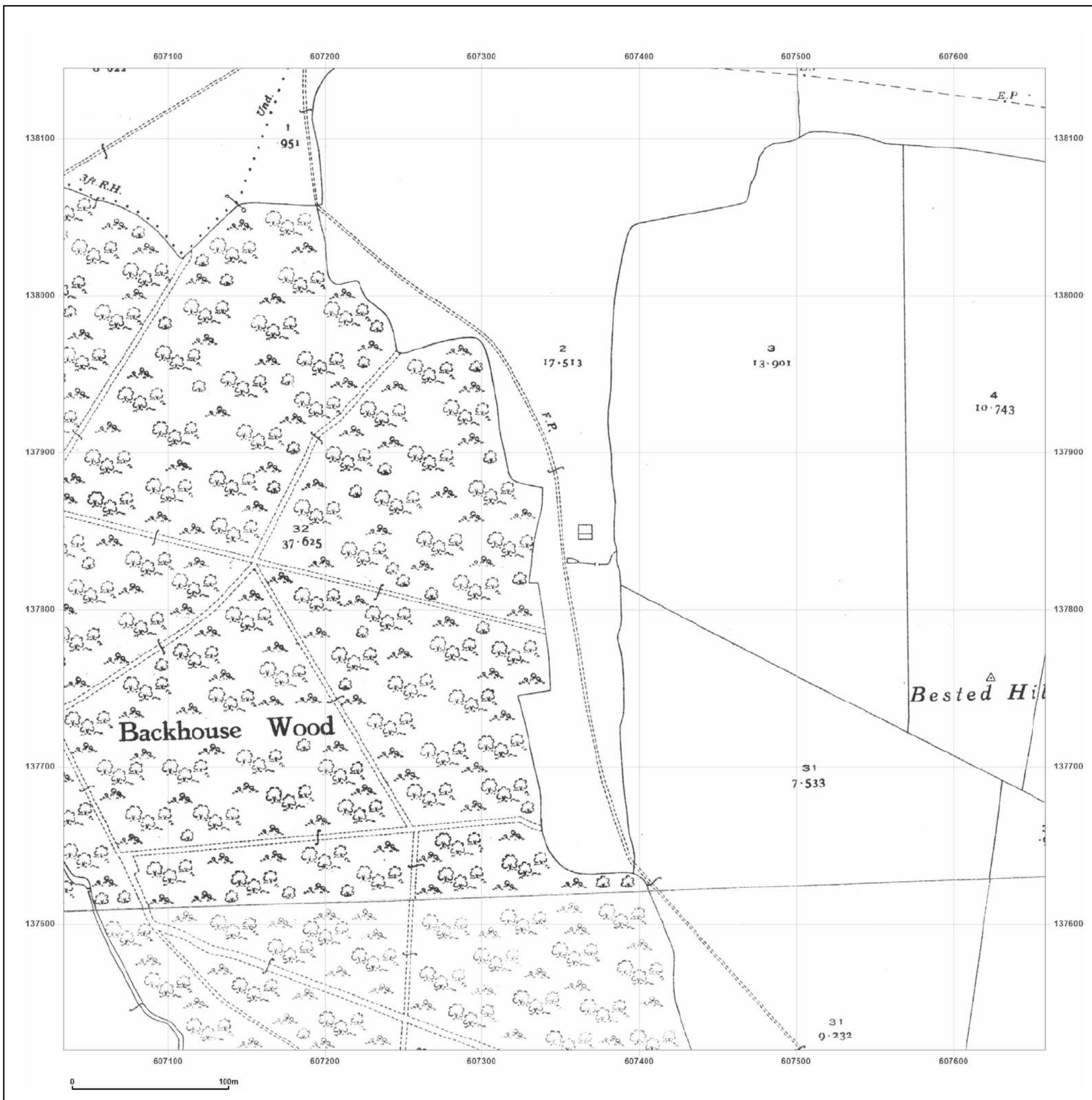


Produced by
 Groundsure Insights
 T: 08444 159000
 E: info@groundsure.com
 W: www.groundsure.com

© Crown copyright and database rights 2024 Ordnance Survey 100035207

Production date: 22 April 2024

Map legend available at:
www.groundsure.com/sites/default/files/groundsure_legend.pdf



Site Details:

Stonestreet Revised

Client Ref: Stonestreet Revised
Report Ref: GSIP-2023-13822-18395_LS_6_3
Grid Ref: 607346, 137832

Map Name: National Grid

Map date: 1970-1971

Scale: 1:2,500

Printed at: 1:2,500



Surveyed N/A
 Revised N/A
 Edition N/A
 Copyright N/A
 Levelled N/A

Surveyed 1970
 Revised 1970
 Edition N/A
 Copyright 1971
 Levelled 1951



Produced by
 Groundsure Insights
 T: 08444 159000
 E: info@groundsure.com
 W: www.groundsure.com

© Crown copyright and database rights 2024 Ordnance Survey 100035207

Production date: 22 April 2024

Map legend available at:
www.groundsure.com/sites/default/files/groundsure_legend.pdf



Site Details:

Stonestreet Revised

Client Ref: Stonestreet Revised
Report Ref: GSIP-2023-13822-18395_LS_6_3
Grid Ref: 607346, 137832

Map Name: National Grid


Map date: 1971

Scale: 1:2,500

Printed at: 1:2,500



Surveyed 1971
 Revised 1971
 Edition N/A
 Copyright 1971
 Levelled 1951



Surveyed N/A
 Revised N/A
 Edition N/A
 Copyright N/A
 Levelled N/A

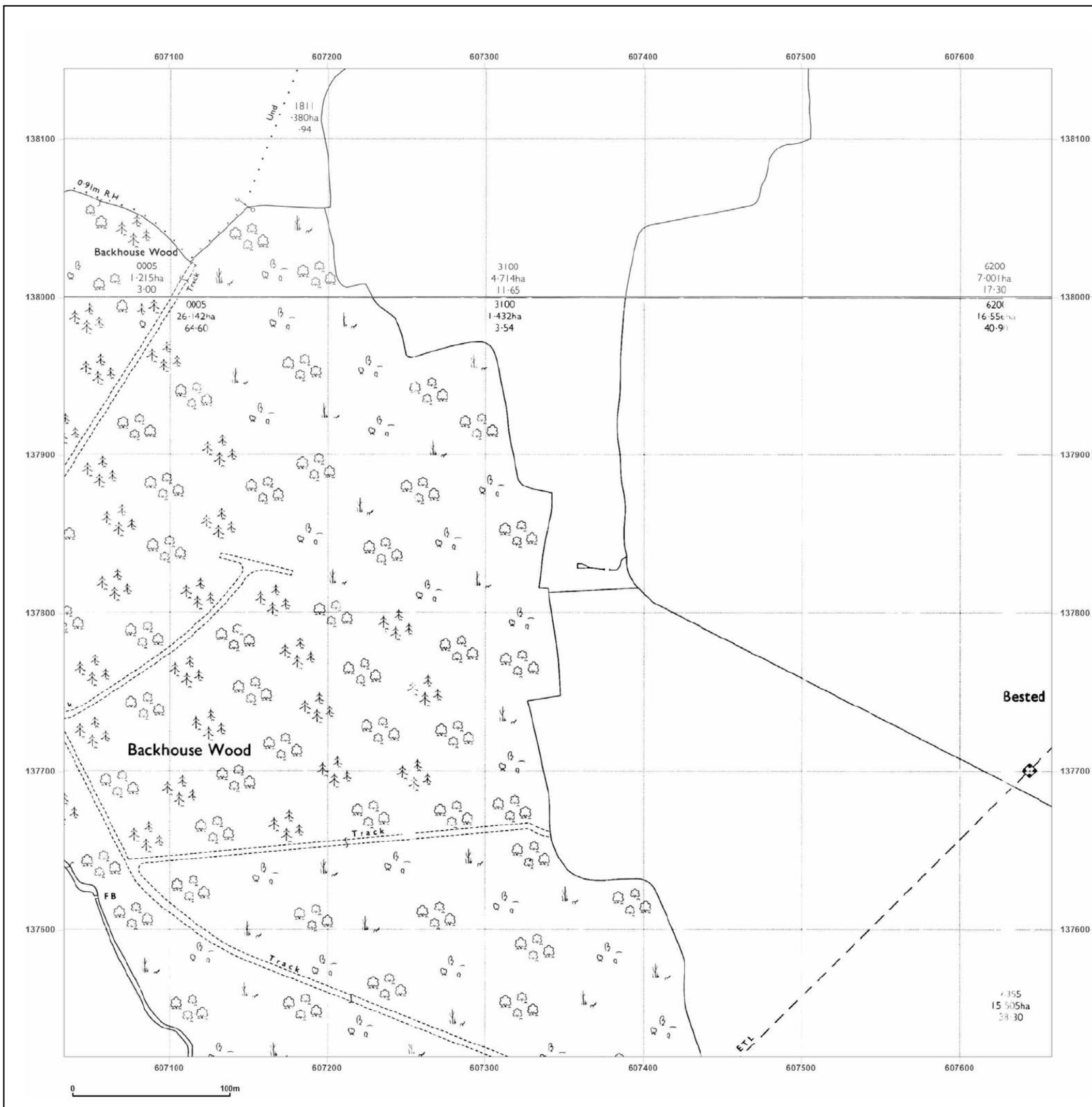


Produced by
 Groundsure Insights
 T: 08444 159000
 E: info@groundsure.com
 W: www.groundsure.com

© Crown copyright and database rights 2024 Ordnance Survey 100035207

Production date: 22 April 2024

Map legend available at:
www.groundsure.com/sites/default/files/groundsure_legend.pdf



Site Details:

Stonestreet Revised

Client Ref: Stonestreet Revised
Report Ref: GSIP-2023-13822-18395_LS_6_3
Grid Ref: 607346, 137832

Map Name: National Grid


Map date: 1993

Scale: 1:2,500

Printed at: 1:2,500



Surveyed N/A
 Revised N/A
 Edition N/A
 Copyright 1993
 Levelled N/A



Surveyed 1993
 Revised N/A
 Edition N/A
 Copyright 1993
 Levelled N/A

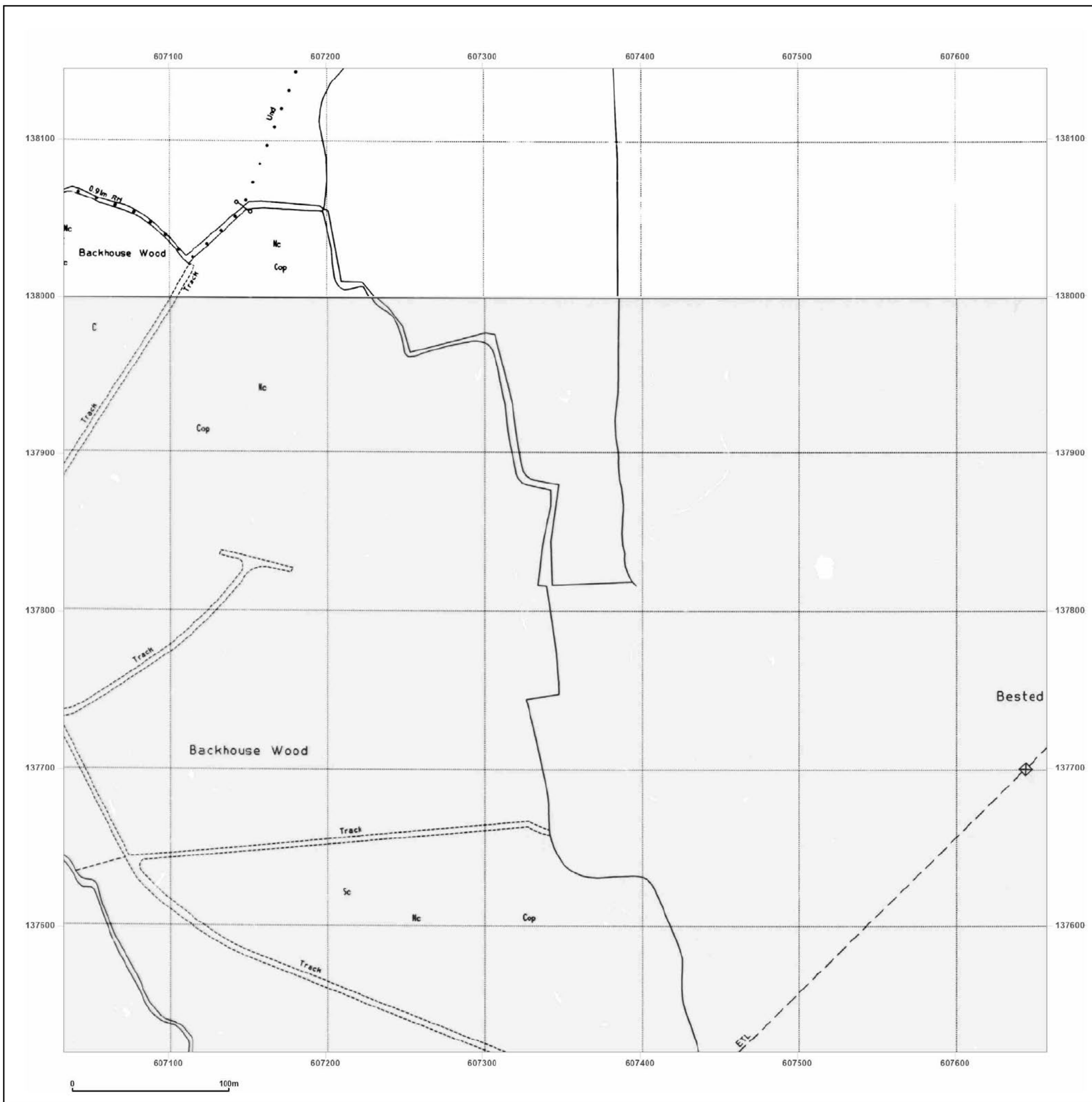


Produced by
 Groundsure Insights
 T: 08444 159000
 E: info@groundsure.com
 W: www.groundsure.com

© Crown copyright and database rights 2024 Ordnance Survey 100035207

Production date: 22 April 2024

Map legend available at:
www.groundsure.com/sites/default/files/groundsure_legend.pdf



Site Details:

Stonestreet Revised


Client Ref: Stonestreet Revised
Report Ref: GSIP-2023-13822-18395_LS_6_4
Grid Ref: 607346, 138457

Map Name: County Series

Map date: 1871

Scale: 1:2,500

Printed at: 1:2,500



Surveyed 1871
 Revised 1871
 Edition N/A
 Copyright N/A
 Levelled N/A

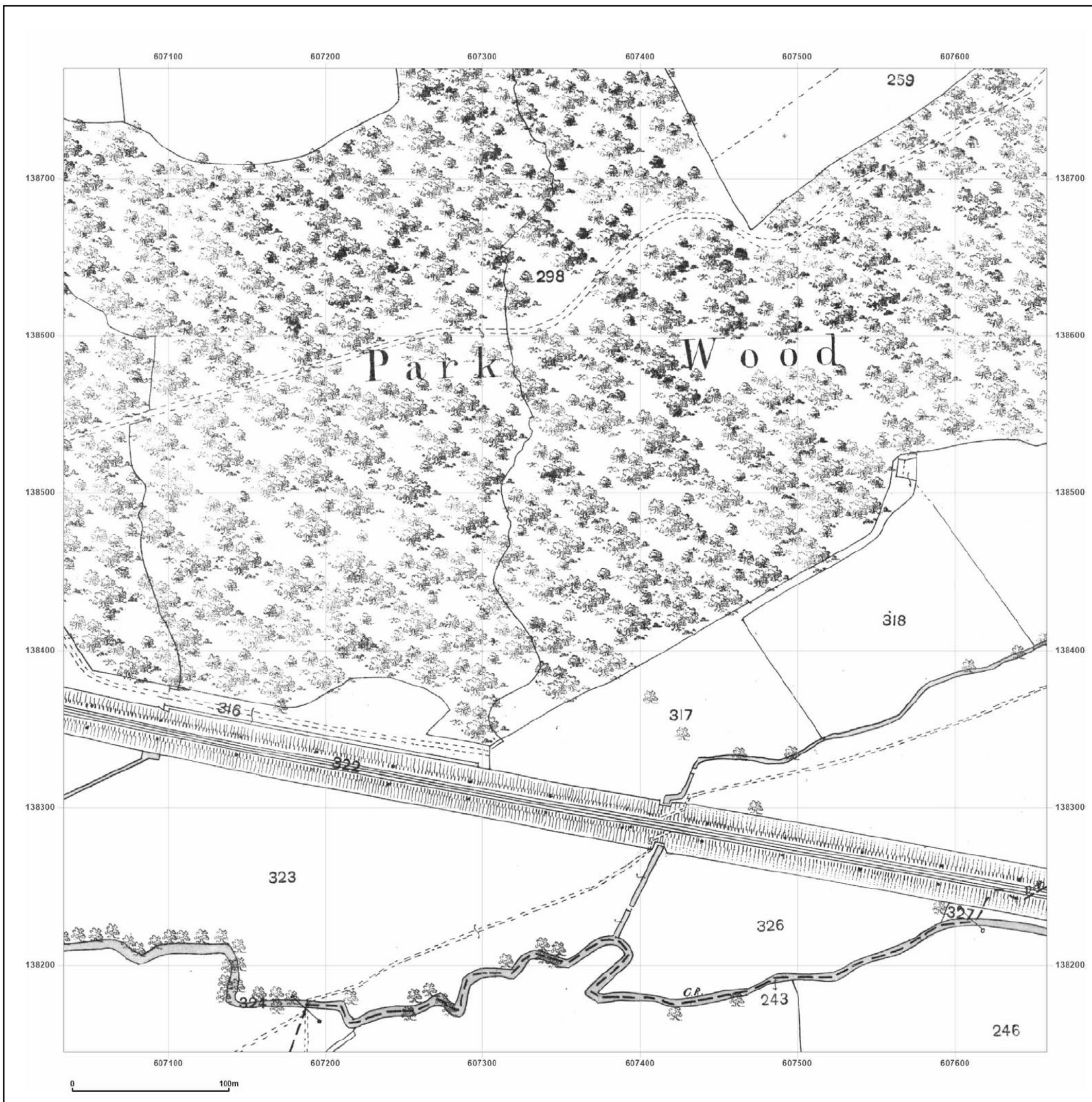


Produced by
 Groundsure Insights
 T: 08444 159000
 E: info@groundsure.com
 W: www.groundsure.com

© Crown copyright and database rights 2024 Ordnance Survey 100035207

Production date: 22 April 2024

Map legend available at:
www.groundsure.com/sites/default/files/groundsure_legend.pdf



Site Details:

Stonestreet Revised

Client Ref: Stonestreet Revised
Report Ref: GSIP-2023-13822-18395_LS_6_4
Grid Ref: 607346, 138457


Map Name: County Series

Map date: 1898

Scale: 1:2,500

Printed at: 1:2,500





Surveyed 1898
 Revised 1898
 Edition N/A
 Copyright N/A
 Levelled N/A

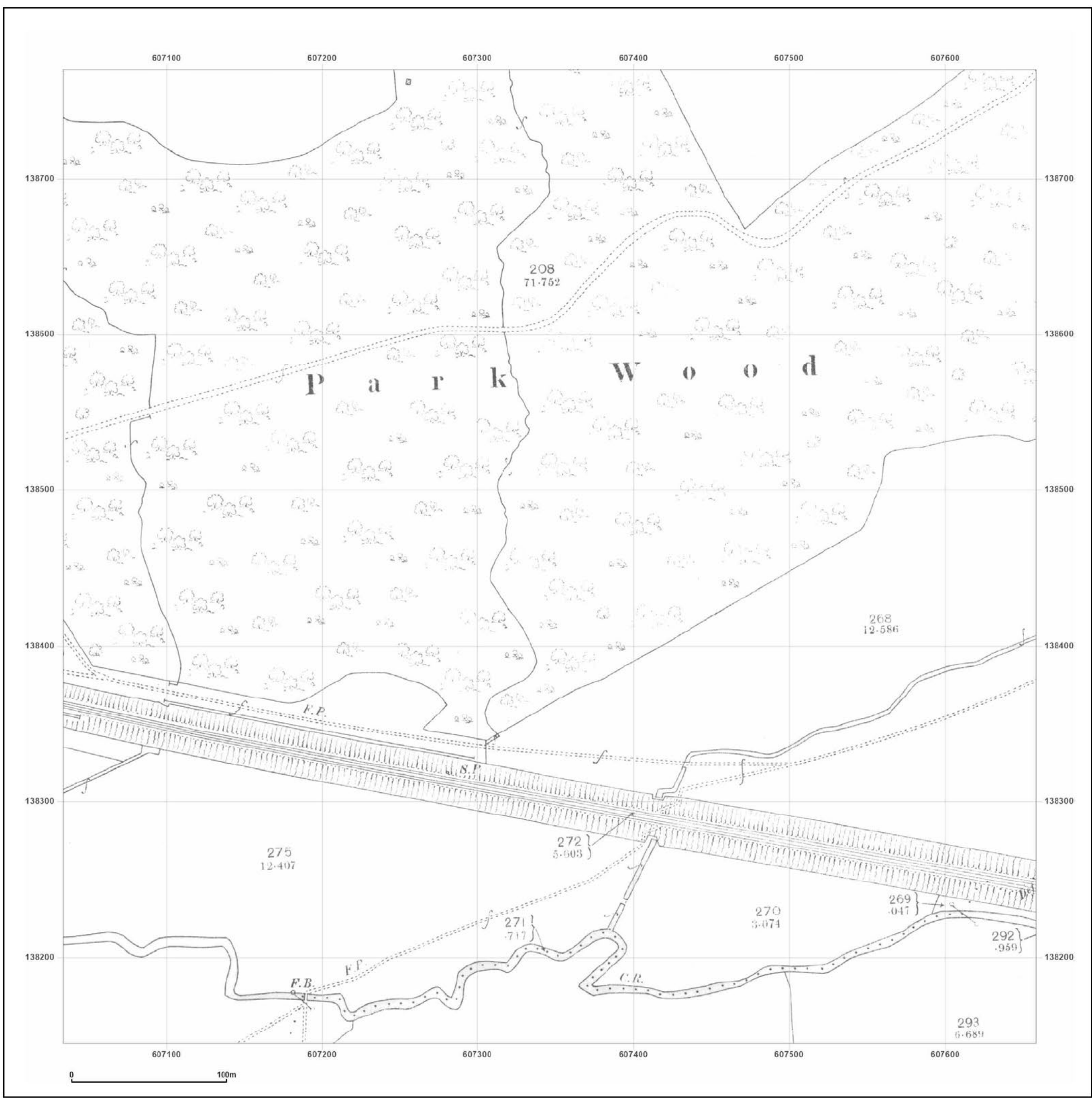


Produced by
 Groundsure Insights
 T: 08444 159000
 E: info@groundsure.com
 W: www.groundsure.com

© Crown copyright and database rights 2024 Ordnance Survey 100035207

Production date: 22 April 2024

Map legend available at:
www.groundsure.com/sites/default/files/groundsure_legend.pdf



Site Details:

Stonestreet Revised


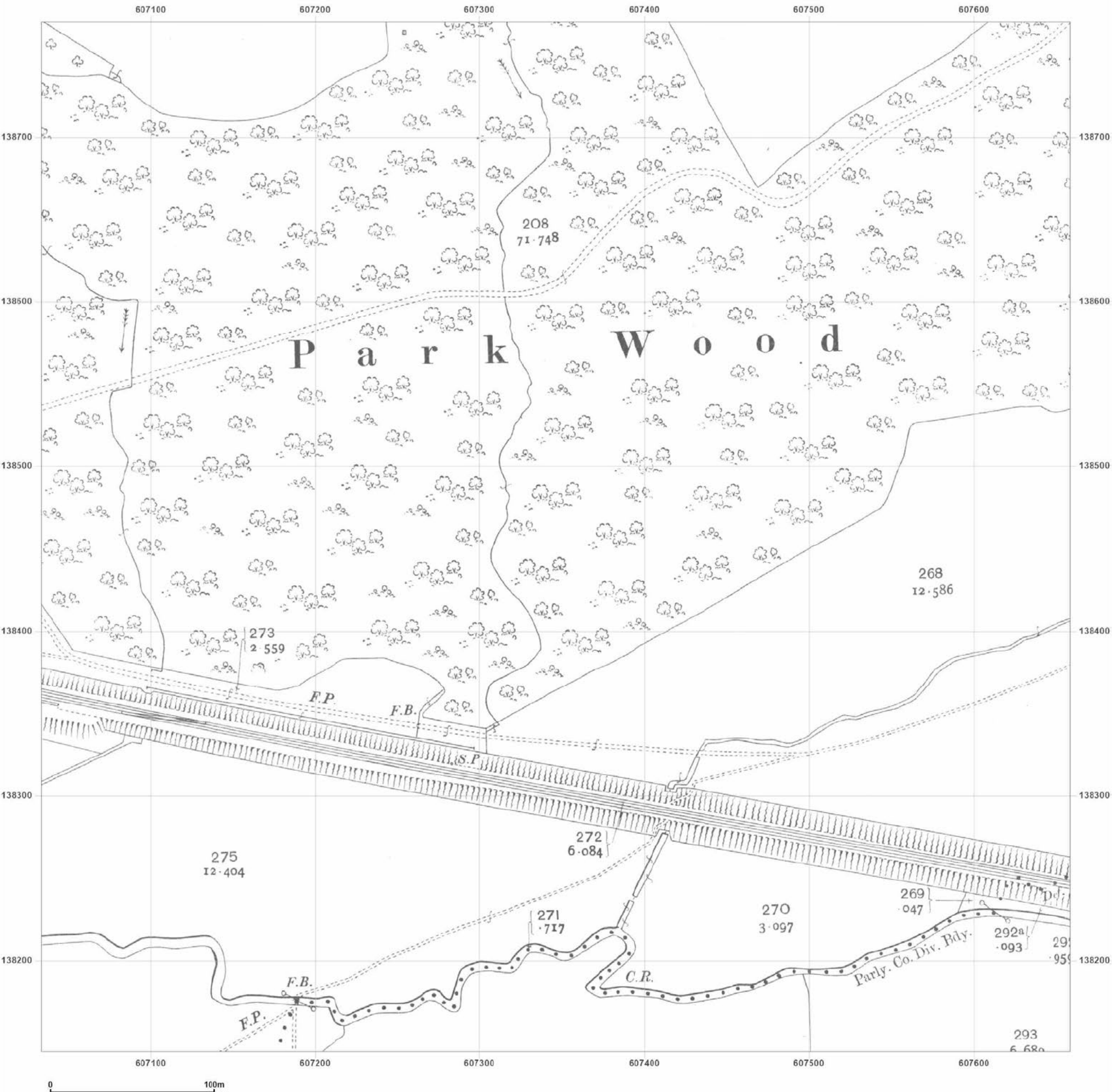
Client Ref: Stonestreet Revised
Report Ref: GSIP-2023-13822-18395_LS_6_4
Grid Ref: 607346, 138457

Map Name: County Series

Map date: 1907

Scale: 1:2,500

Printed at: 1:2,500



Surveyed 1907
 Revised 1907
 Edition N/A
 Copyright N/A
 Levelled N/A



Produced by
 Groundsure Insights
 T: 08444 159000
 E: info@groundsure.com
 W: www.groundsure.com

© Crown copyright and database rights 2024 Ordnance Survey 100035207

Production date: 22 April 2024

Map legend available at:
www.groundsure.com/sites/default/files/groundsure_legend.pdf

Site Details:

Stonestreet Revised

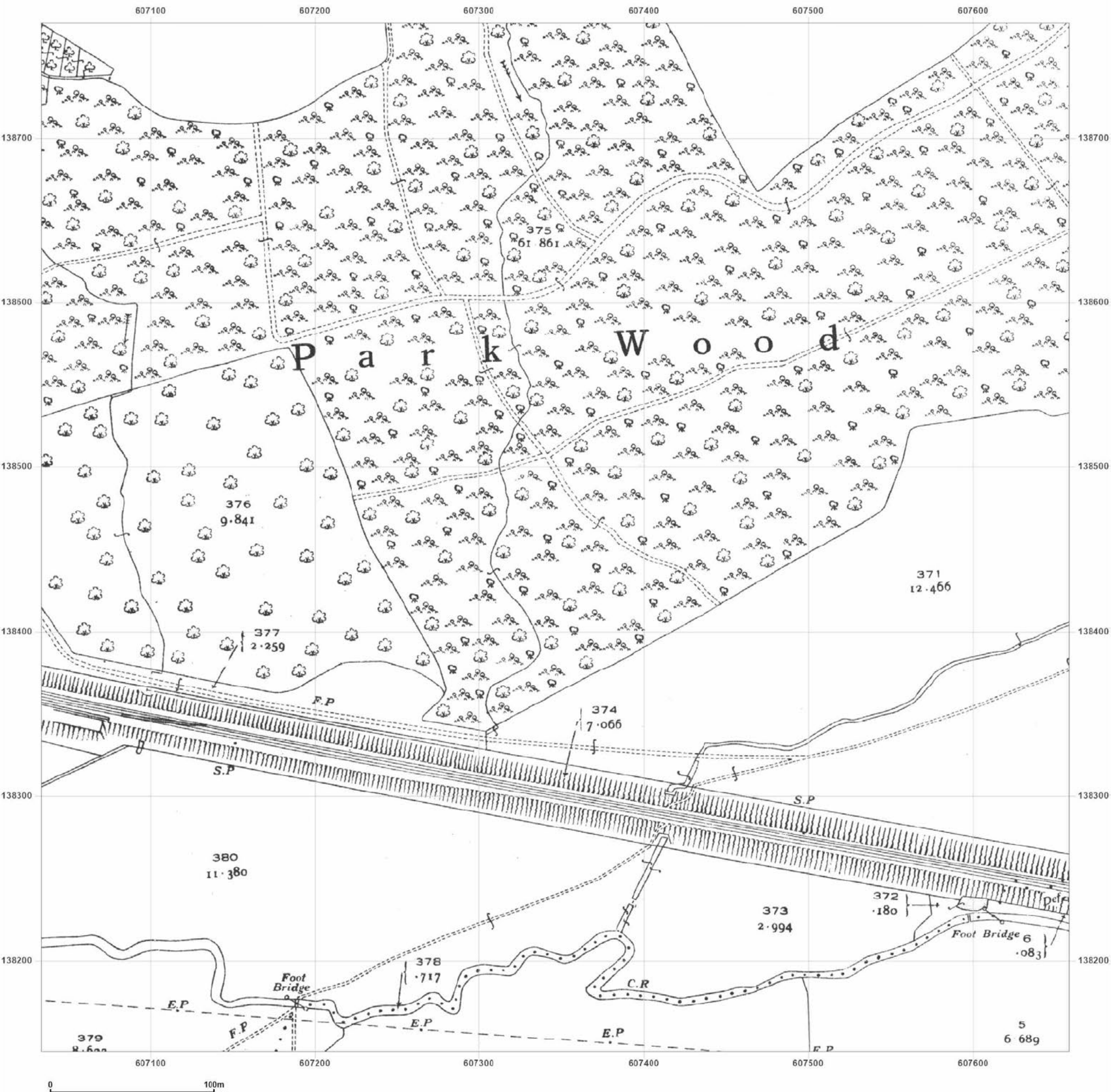
Client Ref: Stonestreet Revised
Report Ref: GSIP-2023-13822-18395_LS_6_4
Grid Ref: 607346, 138457

Map Name: County Series

Map date: 1939

Scale: 1:2,500

Printed at: 1:2,500



Surveyed 1939
 Revised 1939
 Edition N/A
 Copyright N/A
 Levelled N/A



Produced by
 Groundsure Insights
 T: 08444 159000
 E: info@groundsure.com
 W: www.groundsure.com

© Crown copyright and database rights 2024 Ordnance Survey 100035207

Production date: 22 April 2024

Map legend available at:
www.groundsure.com/sites/default/files/groundsure_legend.pdf

Site Details:

Stonestreet Revised

Client Ref: Stonestreet Revised
Report Ref: GSIP-2023-13822-18395_LS_6_4
Grid Ref: 607346, 138457

Map Name: National Grid

Map date: 1971

Scale: 1:2,500

Printed at: 1:2,500



Surveyed N/A
 Revised N/A
 Edition N/A
 Copyright N/A
 Levelled N/A

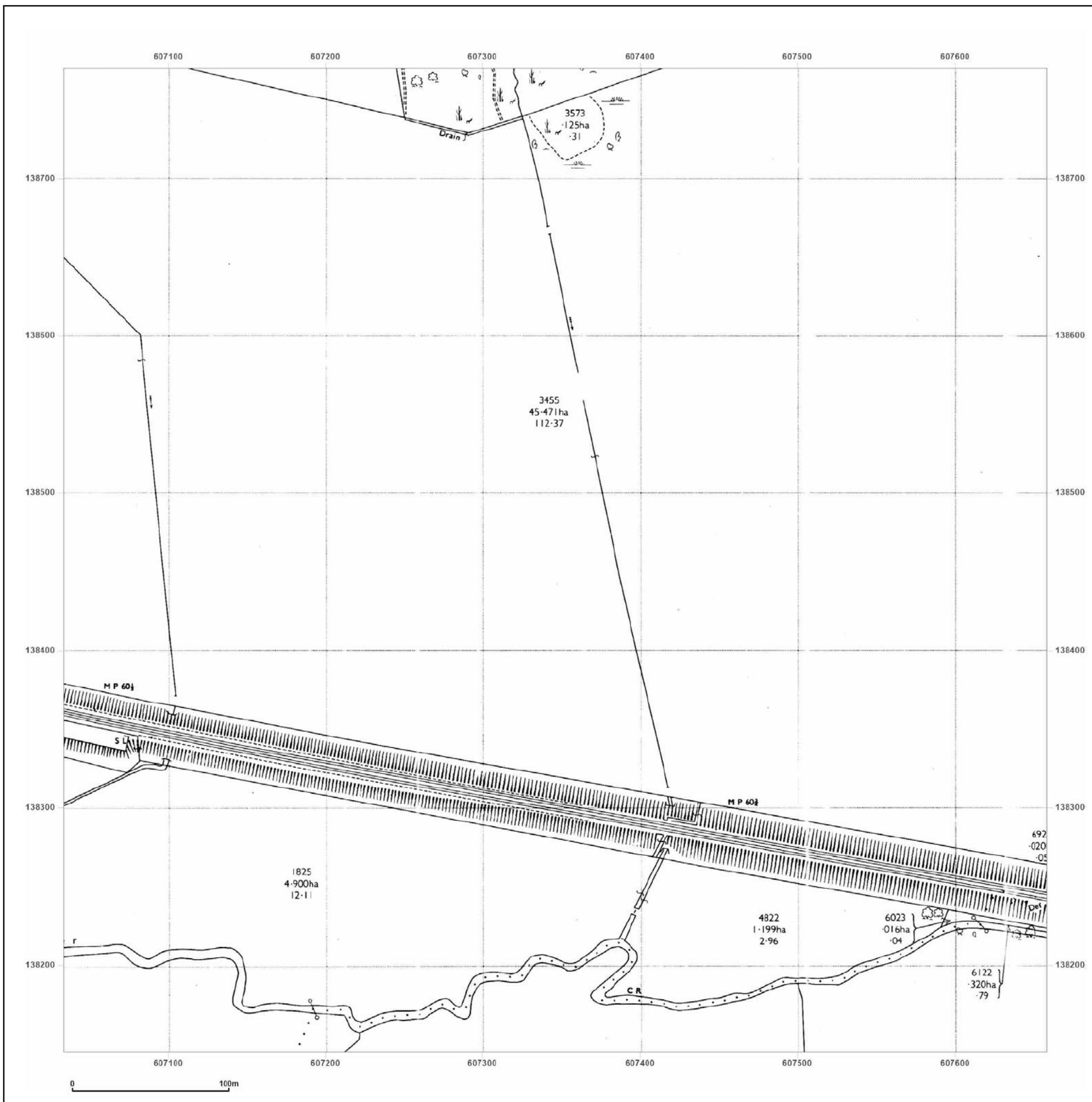


Produced by
 Groundsure Insights
 T: 08444 159000
 E: info@groundsure.com
 W: www.groundsure.com

© Crown copyright and database rights 2024 Ordnance Survey 100035207

Production date: 22 April 2024

Map legend available at:
www.groundsure.com/sites/default/files/groundsure_legend.pdf



Site Details:

Stonestreet Revised

Client Ref: Stonestreet Revised
Report Ref: GSIP-2023-13822-18395_LS_6_4
Grid Ref: 607346, 138457

Map Name: National Grid

Map date: 1971

Scale: 1:2,500

Printed at: 1:2,500



Surveyed 1971
 Revised 1971
 Edition N/A
 Copyright 1971
 Levelled 1951

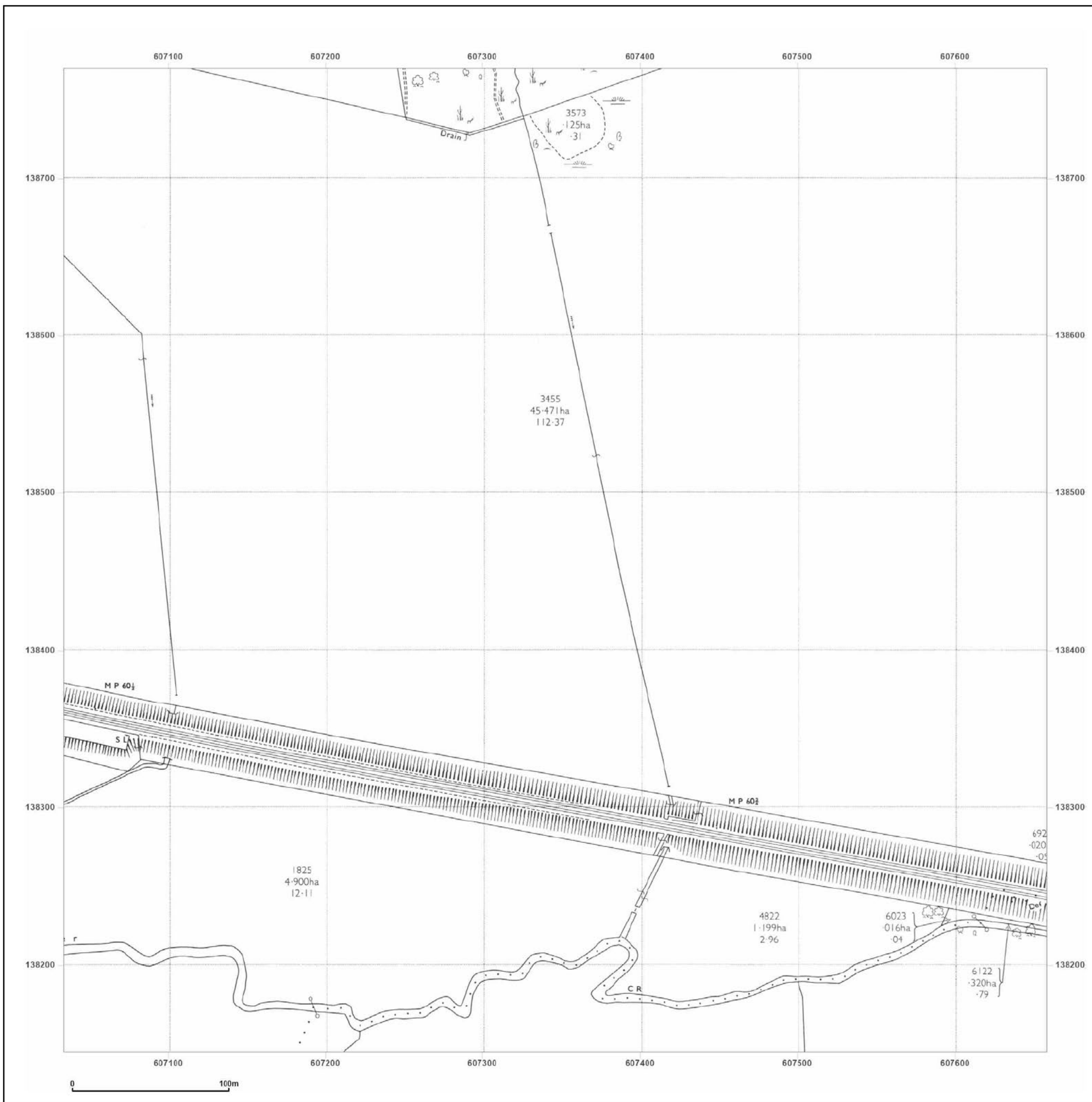


Produced by
 Groundsure Insights
 T: 08444 159000
 E: info@groundsure.com
 W: www.groundsure.com

© Crown copyright and database rights 2024 Ordnance Survey 100035207

Production date: 22 April 2024

Map legend available at:
www.groundsure.com/sites/default/files/groundsure_legend.pdf



Site Details:

Stonestreet Revised

Client Ref: Stonestreet Revised
Report Ref: GSIP-2023-13822-18395_LS_6_4
Grid Ref: 607346, 138457

Map Name: National Grid

Map date: 1985

Scale: 1:2,500

Printed at: 1:2,500



Surveyed 1985
 Revised 1985
 Edition N/A
 Copyright 1985
 Levelled N/A

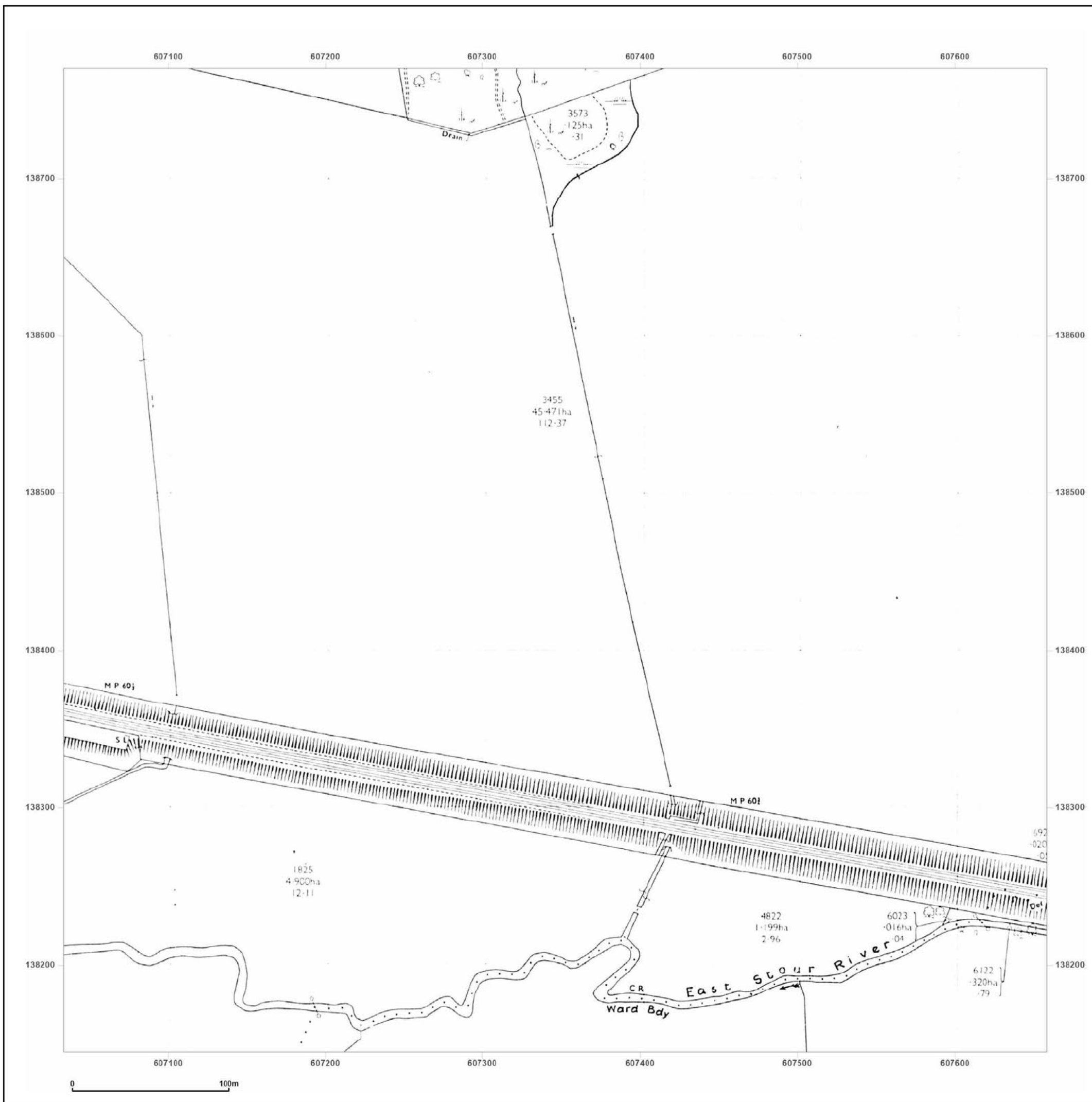


Produced by
 Groundsure Insights
 T: 08444 159000
 E: info@groundsure.com
 W: www.groundsure.com

© Crown copyright and database rights 2024 Ordnance Survey 100035207

Production date: 22 April 2024

Map legend available at:
www.groundsure.com/sites/default/files/groundsure_legend.pdf



Site Details:

Stonestreet Revised

Client Ref: Stonestreet Revised
Report Ref: GSIP-2023-13822-18395_LS_6_4
Grid Ref: 607346, 138457

Map Name: National Grid

Map date: 1985

Scale: 1:2,500

Printed at: 1:2,500



Surveyed N/A
 Revised N/A
 Edition N/A
 Copyright N/A
 Levelled N/A

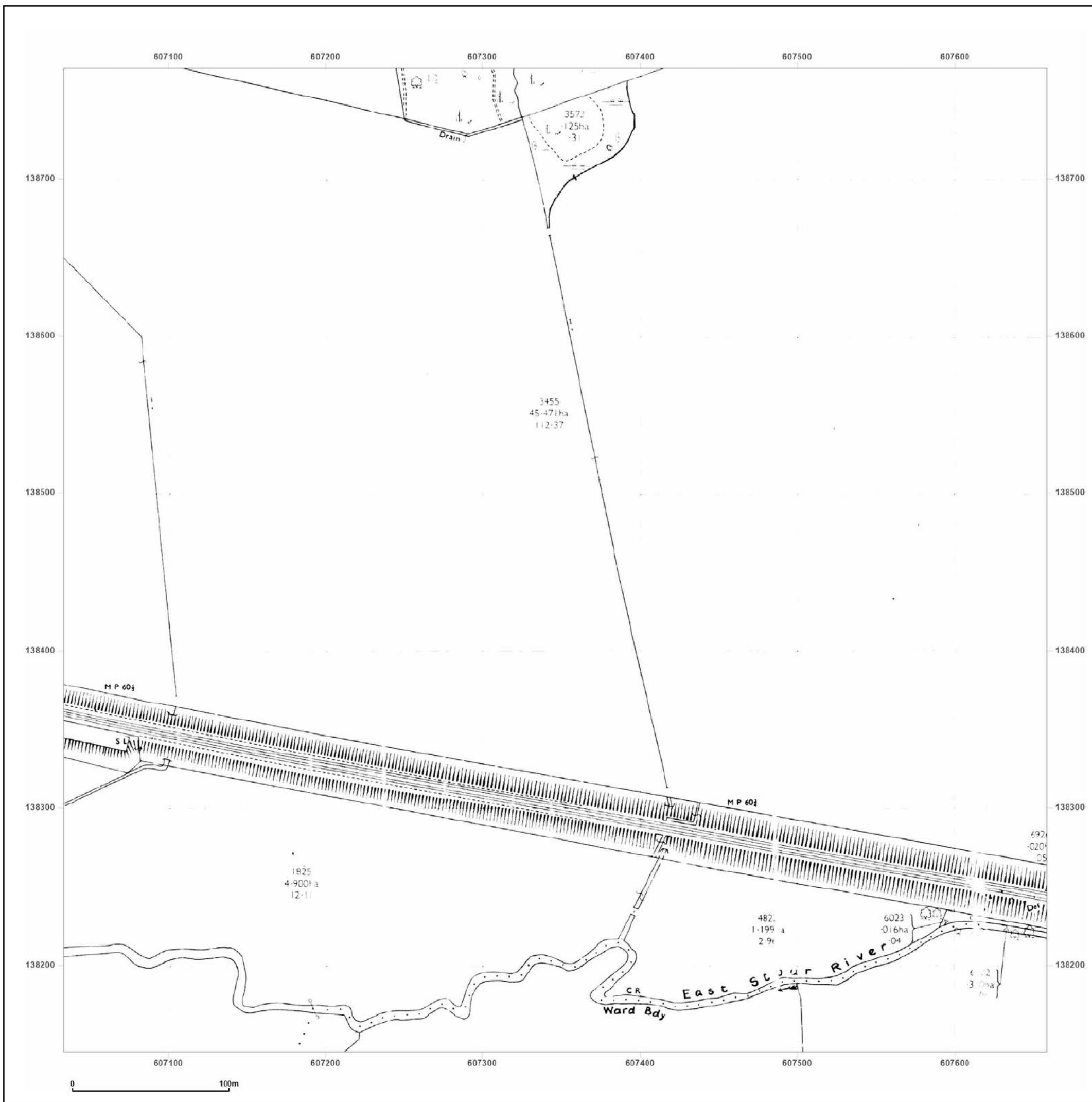


Produced by
 Groundsure Insights
 T: 08444 159000
 E: info@groundsure.com
 W: www.groundsure.com

© Crown copyright and database rights 2024 Ordnance Survey 100035207

Production date: 22 April 2024

Map legend available at:
www.groundsure.com/sites/default/files/groundsure_legend.pdf



Site Details:

Stonestreet Revised

Client Ref: Stonestreet Revised
Report Ref: GSIP-2023-13822-18395_LS_6_4
Grid Ref: 607346, 138457

Map Name: National Grid

Map date: 1993

Scale: 1:2,500

Printed at: 1:2,500



Surveyed N/A
 Revised N/A
 Edition N/A
 Copyright 1993
 Levelled N/A

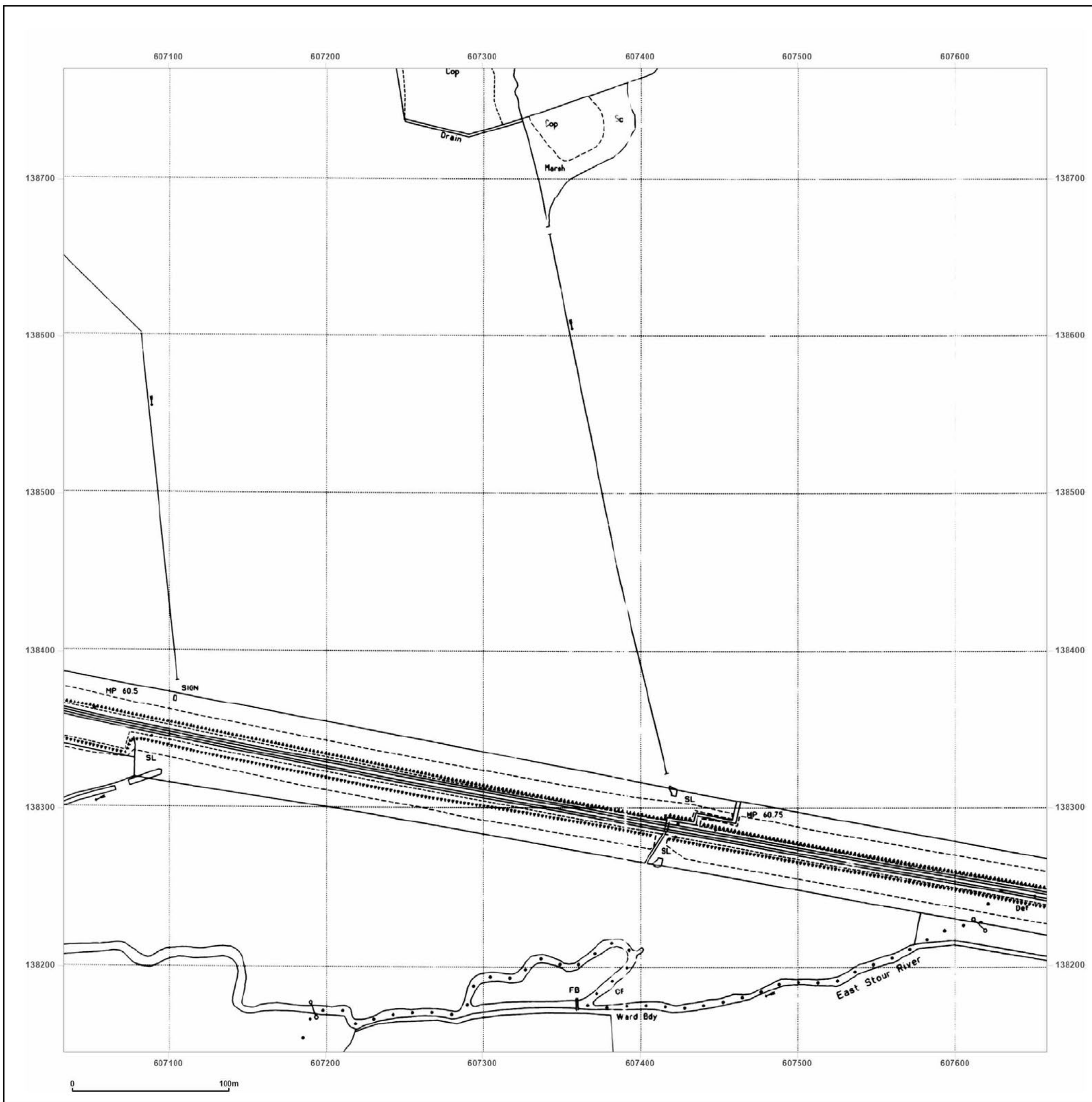


Produced by
 Groundsure Insights
 T: 08444 159000
 E: info@groundsure.com
 W: www.groundsure.com

© Crown copyright and database rights 2024 Ordnance Survey 100035207

Production date: 22 April 2024

Map legend available at:
www.groundsure.com/sites/default/files/groundsure_legend.pdf



Site Details:

Stonestreet Revised

Client Ref: Stonestreet Revised
Report Ref: GSIP-2023-13822-18395_LS_6_4
Grid Ref: 607346, 138457

Map Name: National Grid

Map date: 1993

Scale: 1:2,500

Printed at: 1:2,500



Surveyed N/A
 Revised N/A
 Edition N/A
 Copyright N/A
 Levelled N/A




Produced by
 Groundsure Insights
 T: 08444 159000
 E: info@groundsure.com
 W: www.groundsure.com

© Crown copyright and database rights 2024 Ordnance Survey 100035207

Production date: 22 April 2024

Map legend available at:
www.groundsure.com/sites/default/files/groundsure_legend.pdf



Site Details:

Stonestreet Revised

Client Ref: Stonestreet Revised
Report Ref: GSIP-2023-13822-18395_LS_7_3
Grid Ref: 607971, 137832

Map Name: County Series

Map date: 1871

Scale: 1:2,500

Printed at: 1:2,500



Surveyed 1871
 Revised 1871
 Edition N/A
 Copyright N/A
 Levelled N/A

Surveyed 1871
 Revised 1871
 Edition N/A
 Copyright N/A
 Levelled N/A

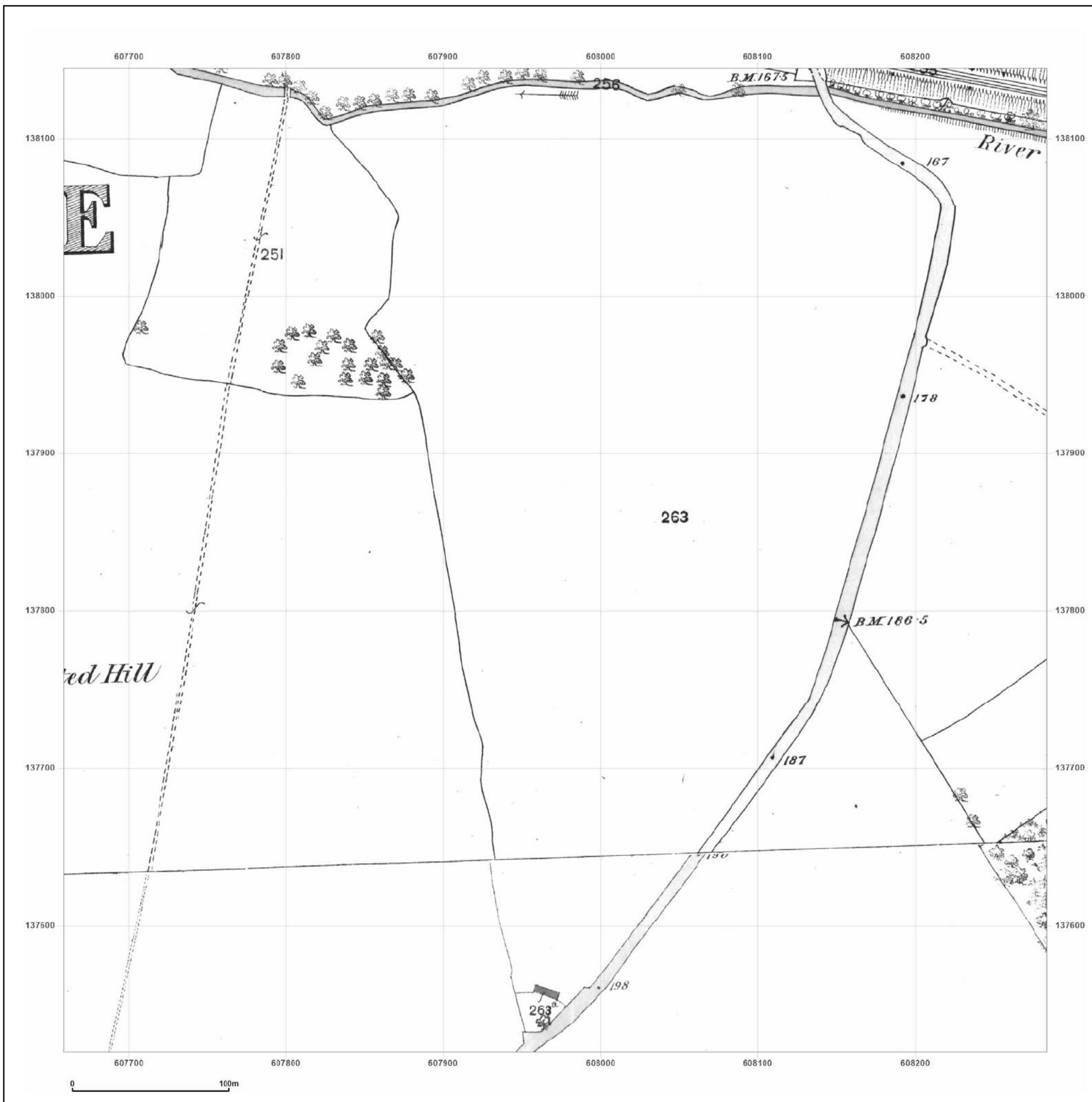


Produced by
 Groundsure Insights
 T: 08444 159000
 E: info@groundsure.com
 W: www.groundsure.com

© Crown copyright and database rights 2024 Ordnance Survey 100035207

Production date: 22 April 2024

Map legend available at:
www.groundsure.com/sites/default/files/groundsure_legend.pdf



Site Details:

Stonestreet Revised

Client Ref: Stonestreet Revised
Report Ref: GSIP-2023-13822-18395_LS_7_3
Grid Ref: 607971, 137832

Map Name: County Series

Map date: 1898

Scale: 1:2,500

Printed at: 1:2,500



Surveyed 1898
 Revised 1898
 Edition N/A
 Copyright N/A
 Levelled N/A

Surveyed 1898
 Revised 1898
 Edition N/A
 Copyright N/A
 Levelled N/A

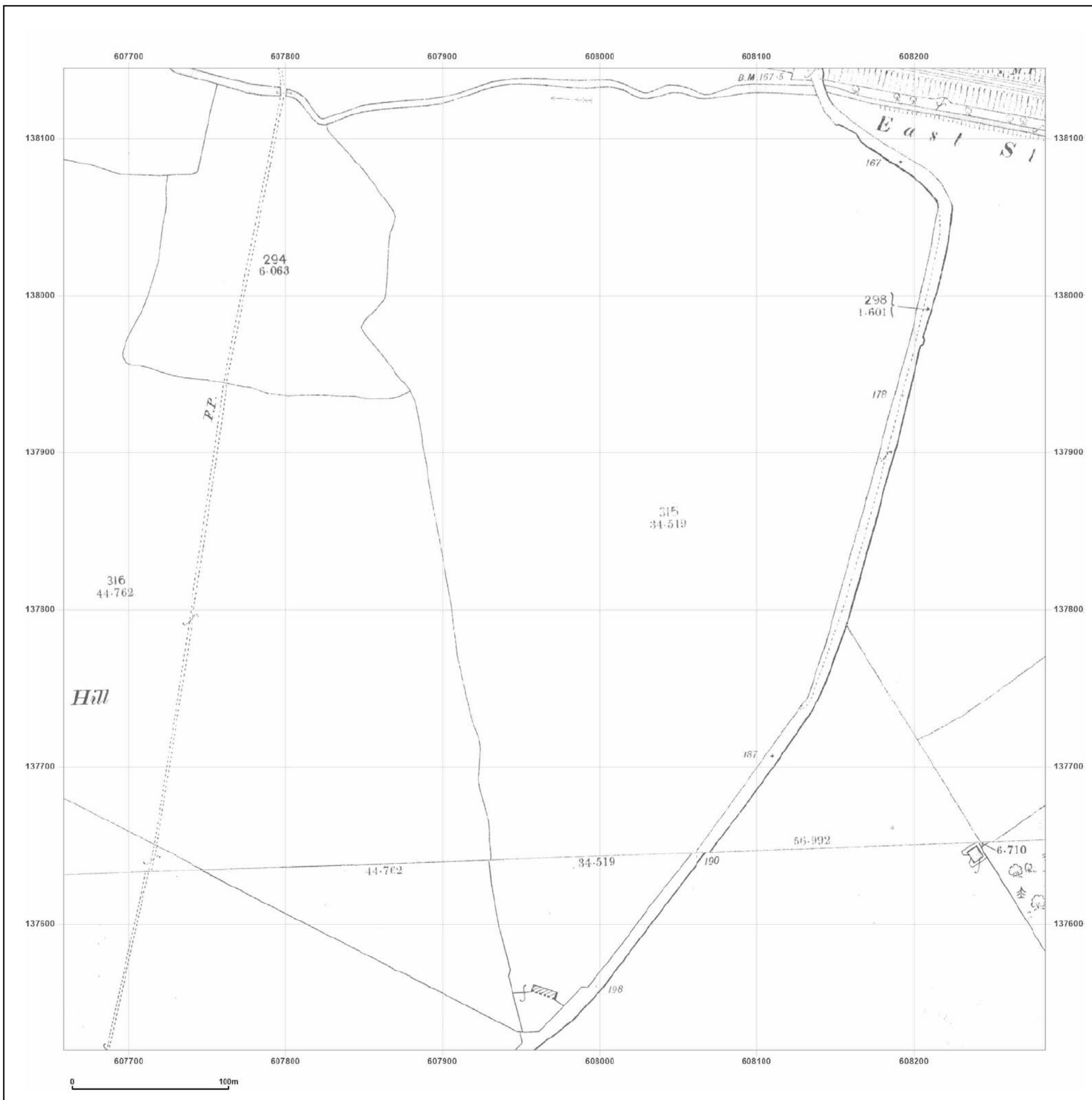


Produced by
 Groundsure Insights
 T: 08444 159000
 E: info@groundsure.com
 W: www.groundsure.com

© Crown copyright and database rights 2024 Ordnance Survey 100035207

Production date: 22 April 2024

Map legend available at:
www.groundsure.com/sites/default/files/groundsure_legend.pdf



Site Details:

Stonestreet Revised

Client Ref: Stonestreet Revised
Report Ref: GSIP-2023-13822-18395_LS_7_3
Grid Ref: 607971, 137832

Map Name: County Series

Map date: 1907

Scale: 1:2,500

Printed at: 1:2,500



Surveyed 1907
 Revised 1907
 Edition N/A
 Copyright N/A
 Levelled N/A

Surveyed 1907
 Revised 1907
 Edition N/A
 Copyright N/A
 Levelled N/A

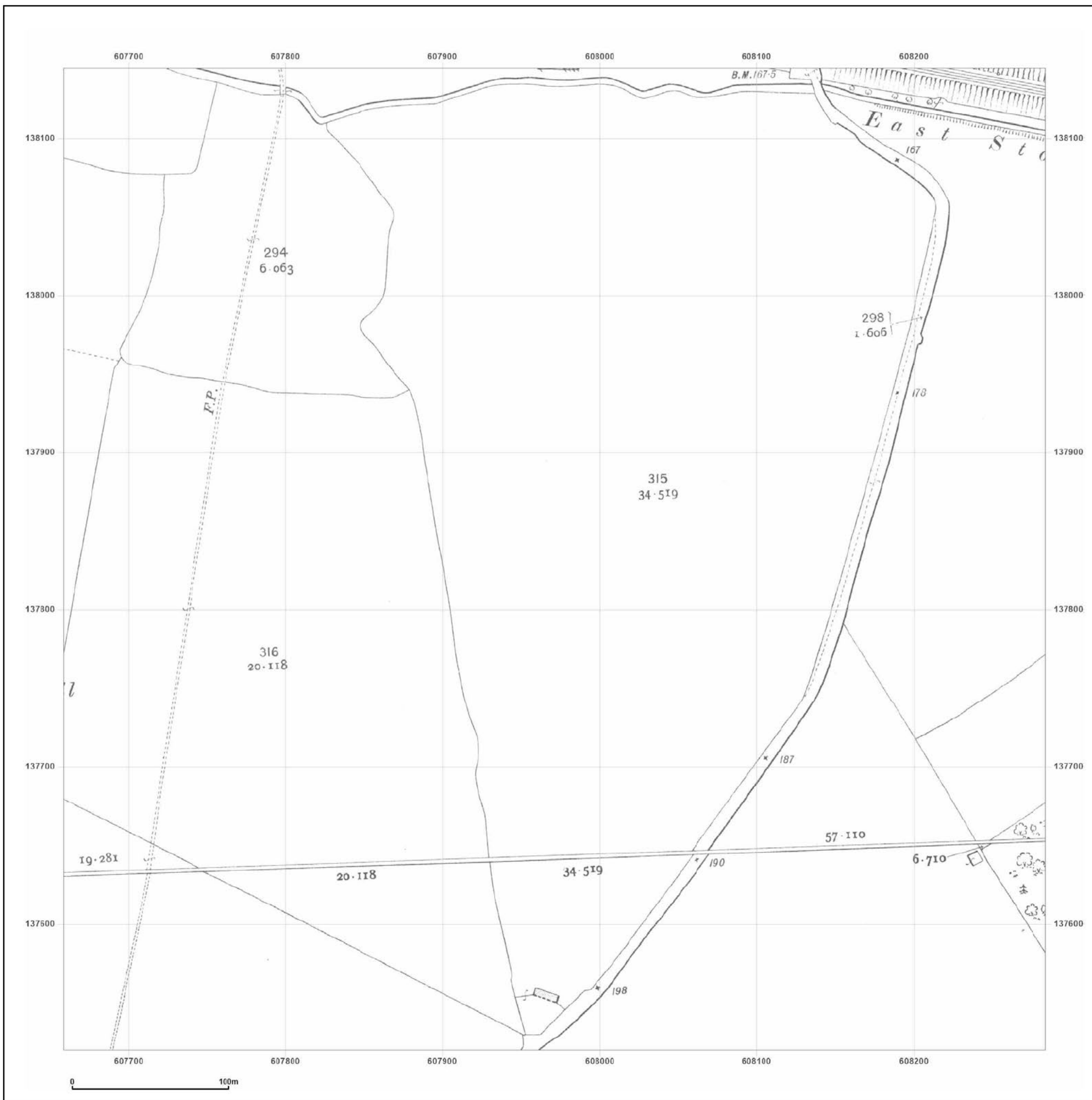


Produced by
 Groundsure Insights
 T: 08444 159000
 E: info@groundsure.com
 W: www.groundsure.com

© Crown copyright and database rights 2024 Ordnance Survey 100035207

Production date: 22 April 2024

Map legend available at:
www.groundsure.com/sites/default/files/groundsure_legend.pdf



Site Details:

Stonestreet Revised

Client Ref: Stonestreet Revised
Report Ref: GSIP-2023-13822-18395_LS_7_3
Grid Ref: 607971, 137832

Map Name: County Series

Map date: 1939

Scale: 1:2,500

Printed at: 1:2,500



Surveyed 1939
 Revised 1939
 Edition N/A
 Copyright N/A
 Levelled N/A

Surveyed 1939
 Revised 1939
 Edition N/A
 Copyright N/A
 Levelled N/A

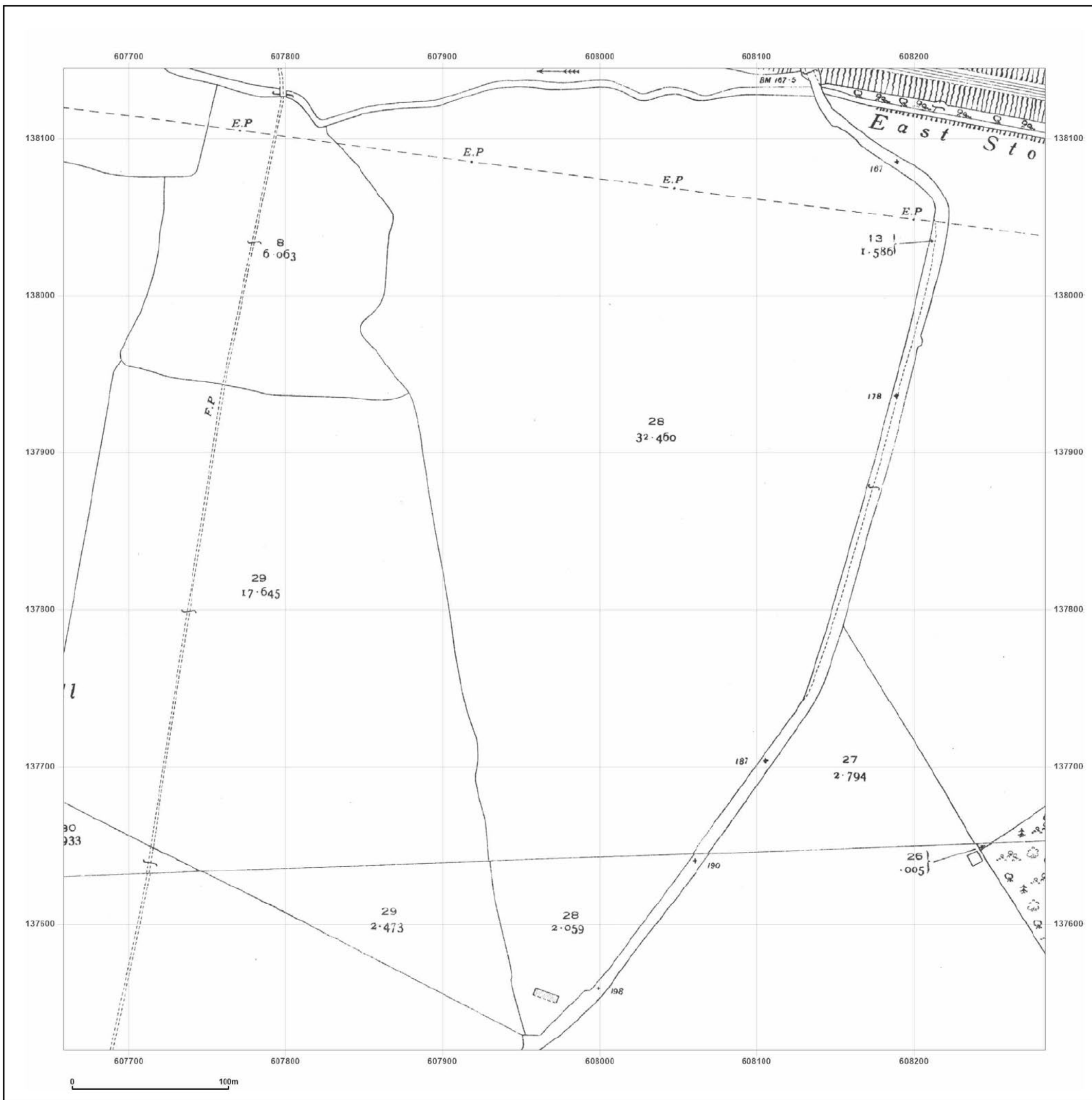


Produced by
 Groundsure Insights
 T: 08444 159000
 E: info@groundsure.com
 W: www.groundsure.com

© Crown copyright and database rights 2024 Ordnance Survey 100035207

Production date: 22 April 2024

Map legend available at:
www.groundsure.com/sites/default/files/groundsure_legend.pdf



Site Details:

Stonestreet Revised

Client Ref: Stonestreet Revised
Report Ref: GSIP-2023-13822-18395_LS_7_3
Grid Ref: 607971, 137832

Map Name: National Grid

Map date: 1970-1971

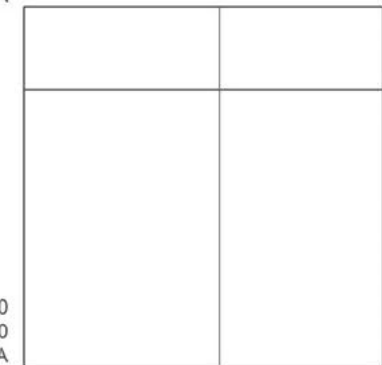
Scale: 1:2,500

Printed at: 1:2,500



Surveyed N/A
 Revised N/A
 Edition N/A
 Copyright N/A
 Levelled N/A

Surveyed 1970
 Revised 1970
 Edition N/A
 Copyright 1971
 Levelled 1951



Surveyed 1970
 Revised 1970
 Edition N/A
 Copyright 1971
 Levelled 1951

Surveyed 1970
 Revised 1970
 Edition N/A
 Copyright 1971
 Levelled 1951

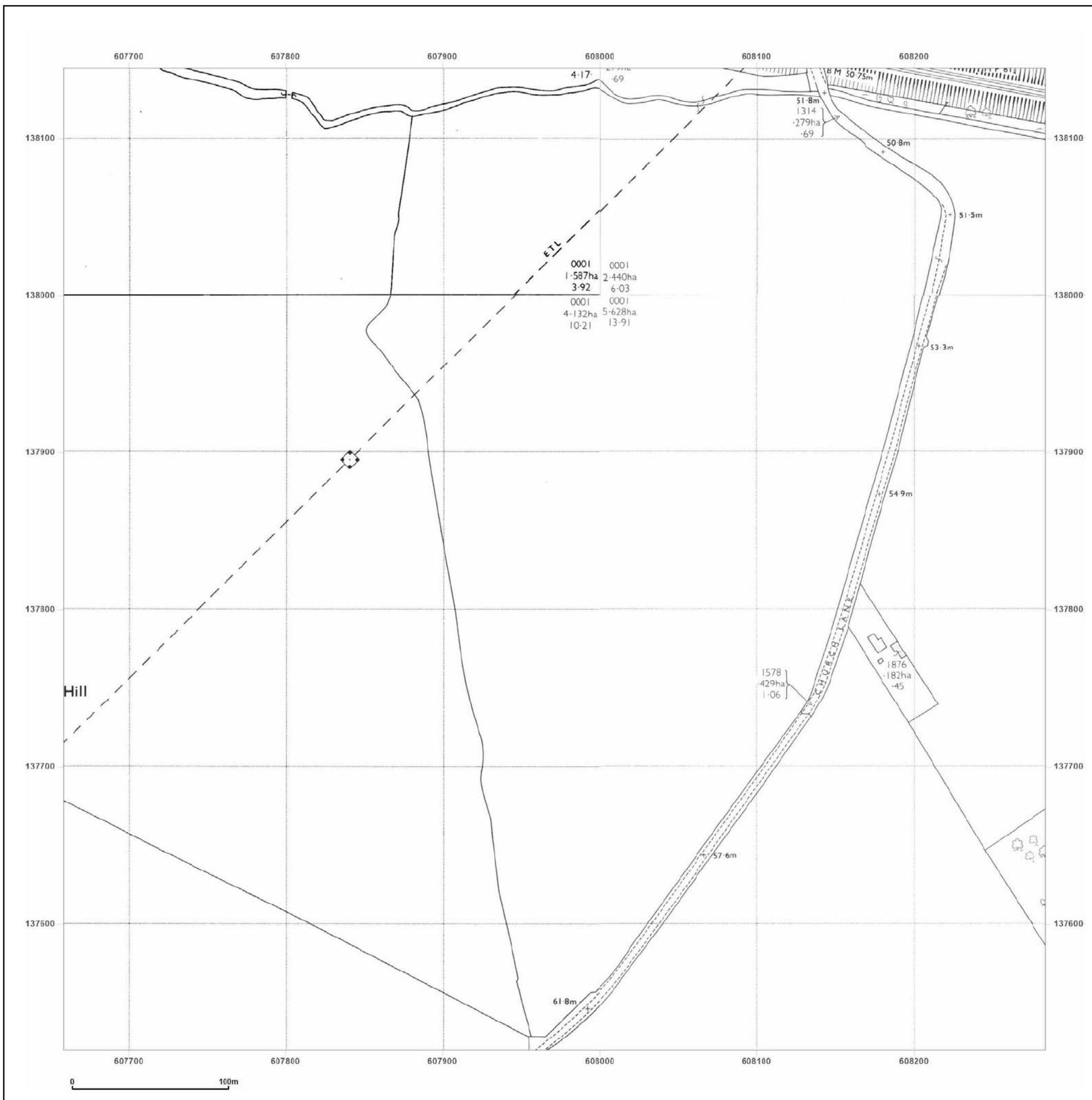


Produced by
 Groundsure Insights
 T: 08444 159000
 E: info@groundsure.com
 W: www.groundsure.com

© Crown copyright and database rights 2024 Ordnance Survey 100035207

Production date: 22 April 2024

Map legend available at:
www.groundsure.com/sites/default/files/groundsure_legend.pdf



Site Details:

Stonestreet Revised

Client Ref: Stonestreet Revised
Report Ref: GSIP-2023-13822-18395_LS_7_3
Grid Ref: 607971, 137832

Map Name: National Grid

Map date: 1971

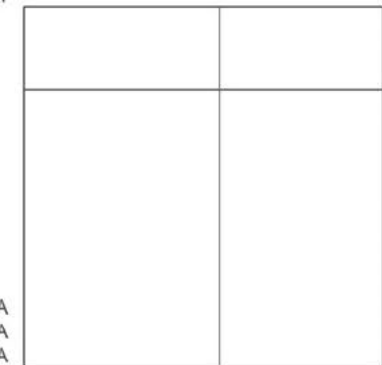
Scale: 1:2,500

Printed at: 1:2,500



Surveyed 1971
 Revised 1971
 Edition N/A
 Copyright 1971
 Levelled 1951

Surveyed N/A
 Revised N/A
 Edition N/A
 Copyright N/A
 Levelled N/A



Surveyed N/A
 Revised N/A
 Edition N/A
 Copyright N/A
 Levelled N/A

Surveyed N/A
 Revised N/A
 Edition N/A
 Copyright N/A
 Levelled N/A

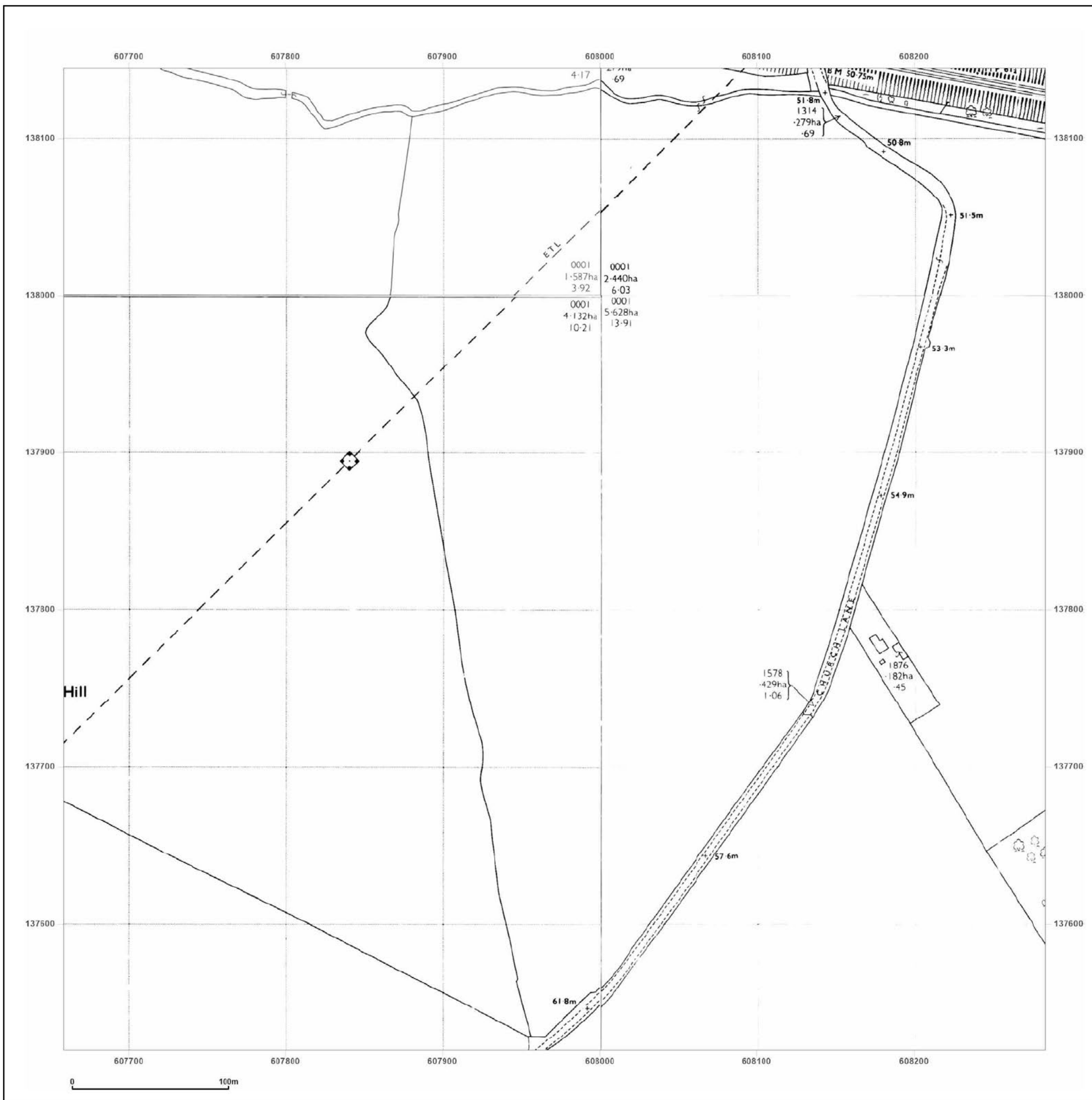


Produced by
 Groundsure Insights
 T: 08444 159000
 E: info@groundsure.com
 W: www.groundsure.com

© Crown copyright and database rights 2024 Ordnance Survey 100035207

Production date: 22 April 2024

Map legend available at:
www.groundsure.com/sites/default/files/groundsure_legend.pdf



Site Details:

Stonestreet Revised

Client Ref: Stonestreet Revised
Report Ref: GSIP-2023-13822-18395_LS_7_3
Grid Ref: 607971, 137832

Map Name: National Grid

Map date: 1988-1993

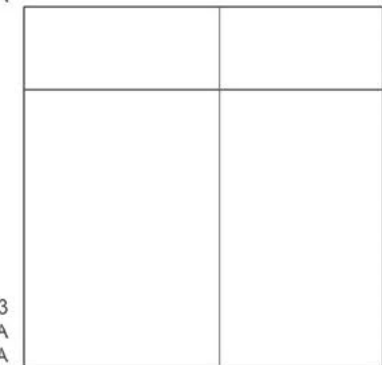
Scale: 1:2,500

Printed at: 1:2,500



Surveyed N/A
 Revised N/A
 Edition N/A
 Copyright 1993
 Levelled N/A

Surveyed 1988
 Revised 1988
 Edition N/A
 Copyright 1989
 Levelled 1974



Surveyed 1993
 Revised N/A
 Edition N/A
 Copyright 1993
 Levelled N/A

Surveyed N/A
 Revised N/A
 Edition N/A
 Copyright 1993
 Levelled N/A

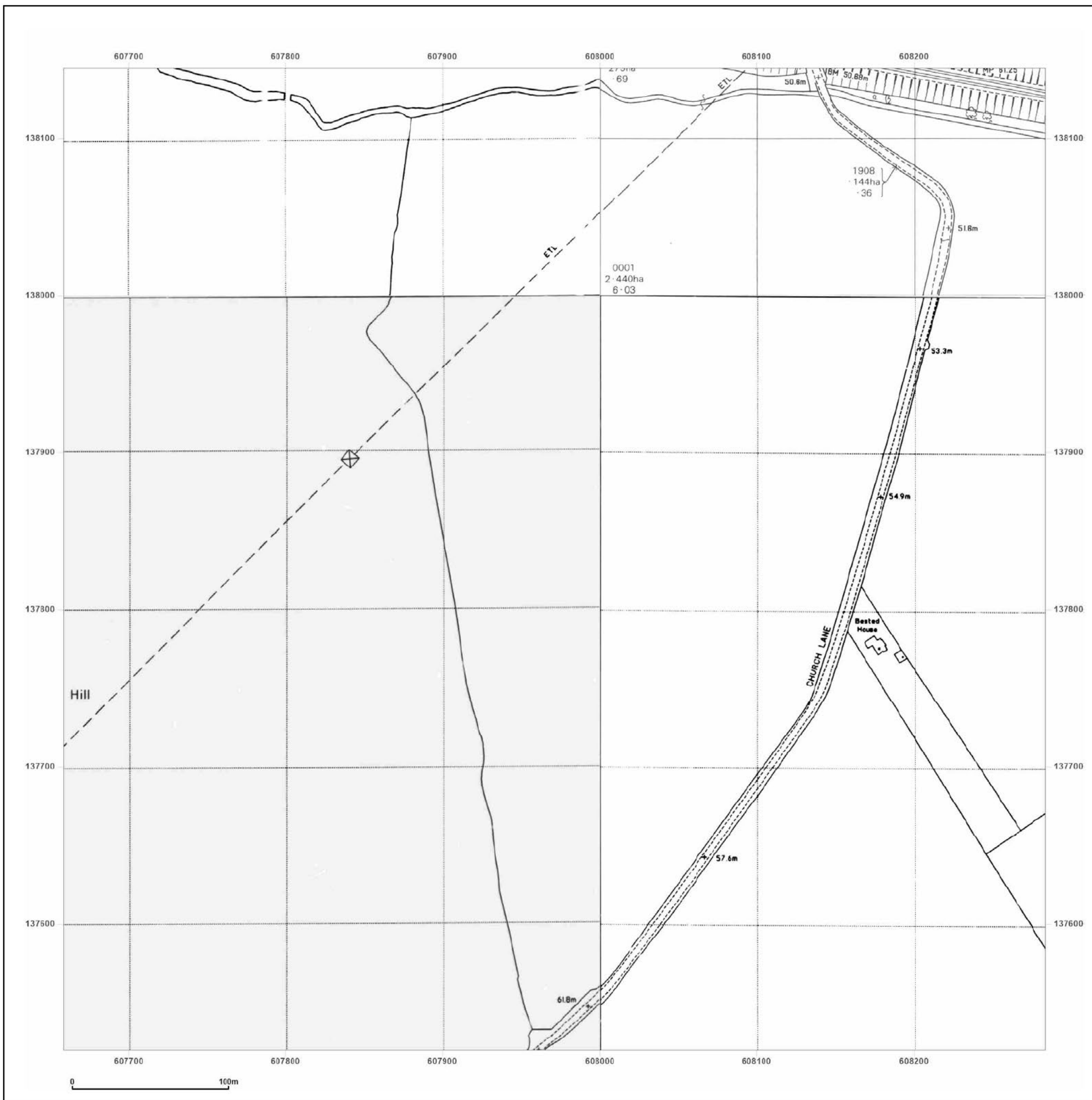


Produced by
 Groundsure Insights
 T: 08444 159000
 E: info@groundsure.com
 W: www.groundsure.com

© Crown copyright and database rights 2024 Ordnance Survey 100035207

Production date: 22 April 2024

Map legend available at:
www.groundsure.com/sites/default/files/groundsure_legend.pdf



Site Details:

Stonestreet Revised

Client Ref: Stonestreet Revised
Report Ref: GSIP-2023-13822-18395_LS_7_3
Grid Ref: 607971, 137832

Map Name: National Grid

Map date: 1989-1993

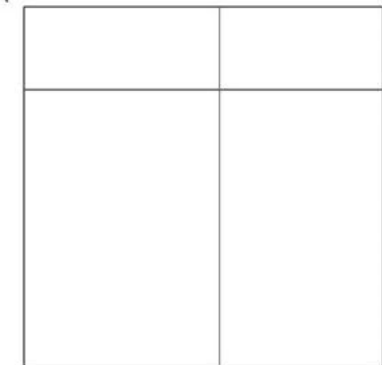
Scale: 1:2,500

Printed at: 1:2,500



Surveyed N/A
 Revised N/A
 Edition N/A
 Copyright N/A
 Levelled N/A

Surveyed N/A
 Revised N/A
 Edition N/A
 Copyright N/A
 Levelled N/A



Surveyed N/A
 Revised N/A
 Edition N/A
 Copyright N/A
 Levelled N/A

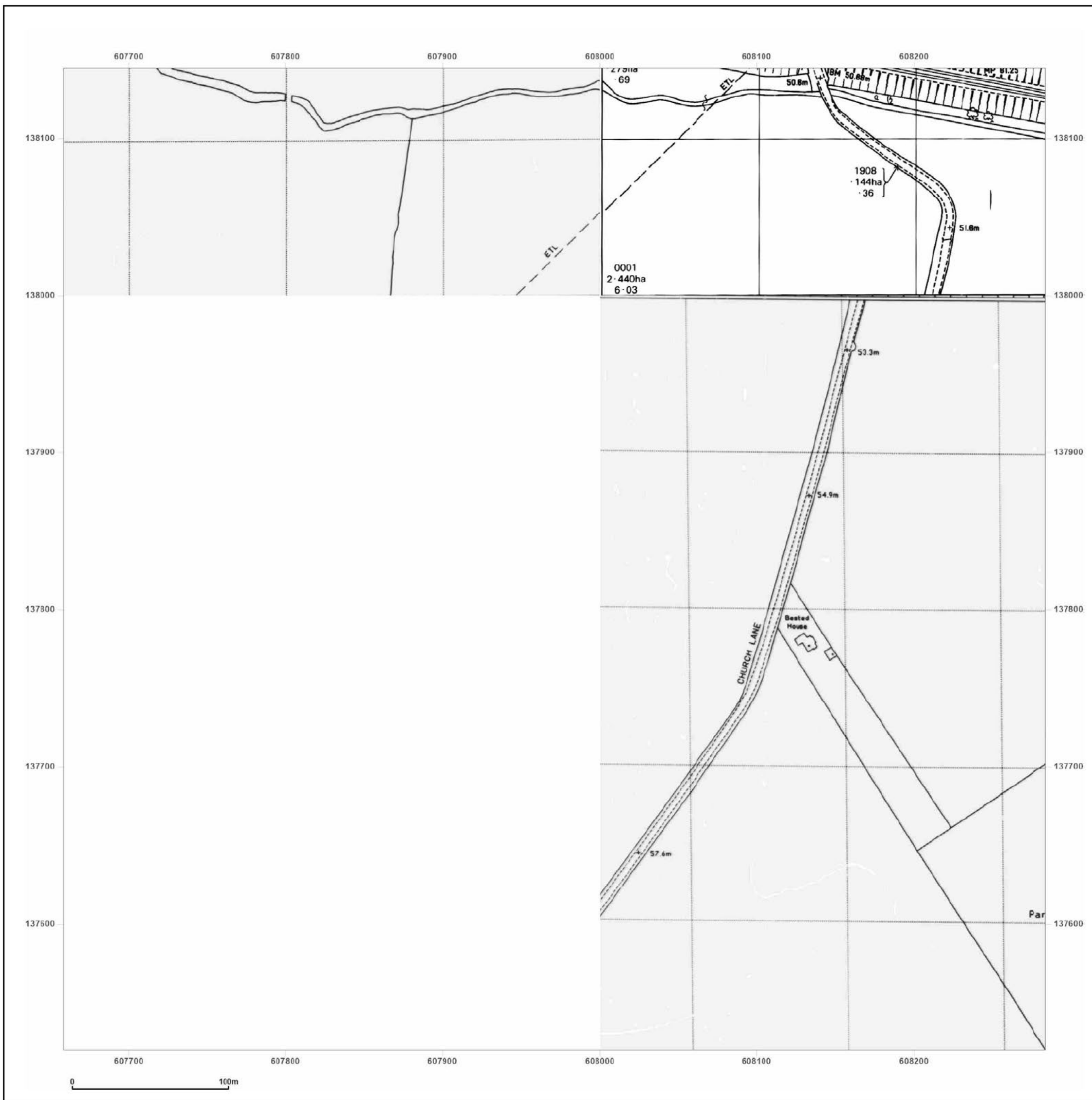


Produced by
 Groundsure Insights
 T: 08444 159000
 E: info@groundsure.com
 W: www.groundsure.com

© Crown copyright and database rights 2024 Ordnance Survey 100035207

Production date: 22 April 2024

Map legend available at:
www.groundsure.com/sites/default/files/groundsure_legend.pdf



Site Details:

Stonestreet Revised

Client Ref: Stonestreet Revised
Report Ref: GSIP-2023-13822-18395_LS_7_4
Grid Ref: 607971, 138457

Map Name: County Series

Map date: 1871

Scale: 1:2,500

Printed at: 1:2,500



Surveyed 1871
 Revised 1871
 Edition N/A
 Copyright N/A
 Levelled N/A

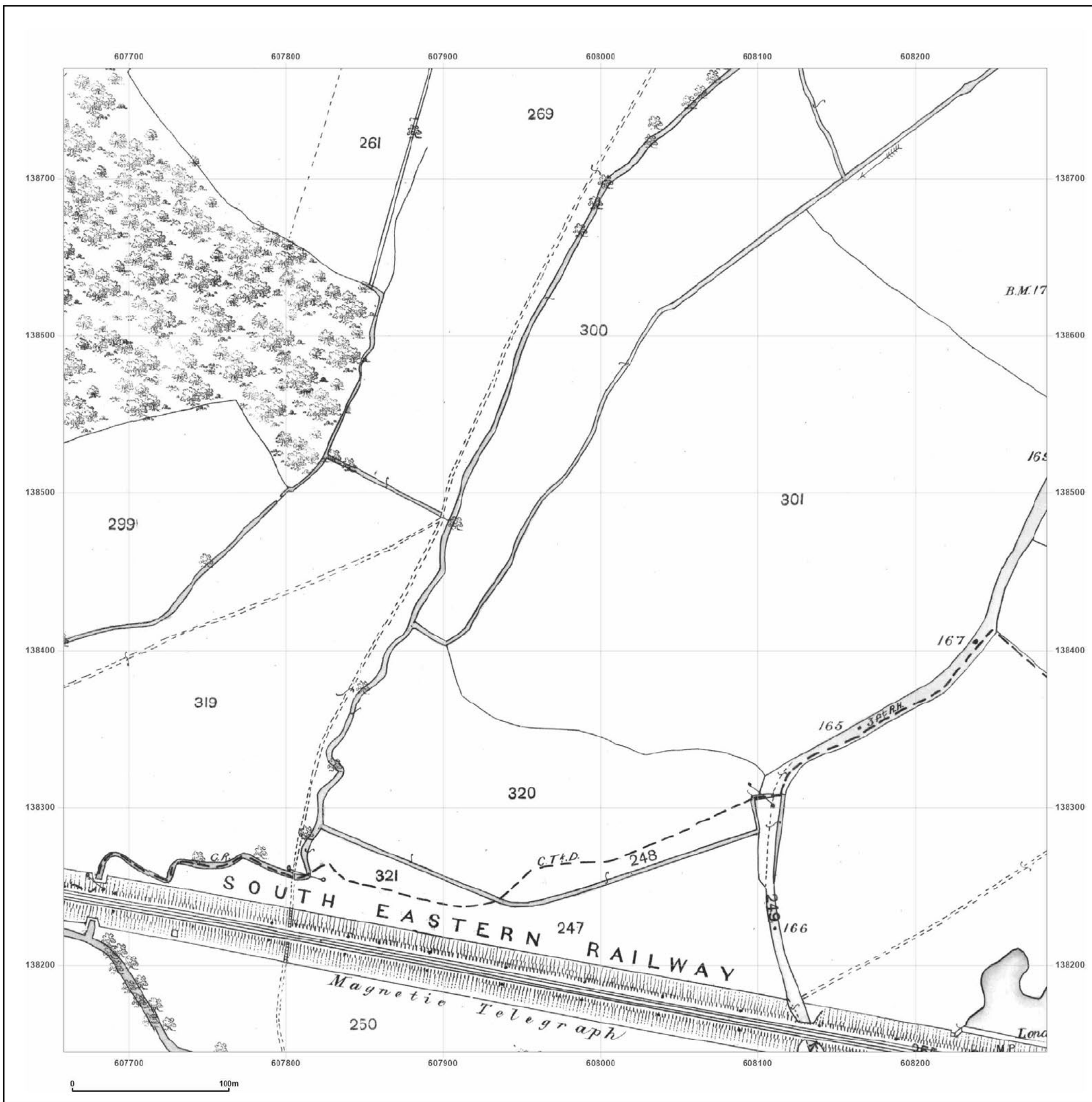


Produced by
 Groundsure Insights
 T: 08444 159000
 E: info@groundsure.com
 W: www.groundsure.com

© Crown copyright and database rights 2024 Ordnance Survey 100035207

Production date: 22 April 2024

Map legend available at:
www.groundsure.com/sites/default/files/groundsure_legend.pdf



Site Details:

Stonestreet Revised

Client Ref: Stonestreet Revised
Report Ref: GSIP-2023-13822-18395_LS_7_4
Grid Ref: 607971, 138457

Map Name: County Series

Map date: 1898

Scale: 1:2,500

Printed at: 1:2,500



Surveyed 1898
 Revised 1898
 Edition N/A
 Copyright N/A
 Levelled N/A

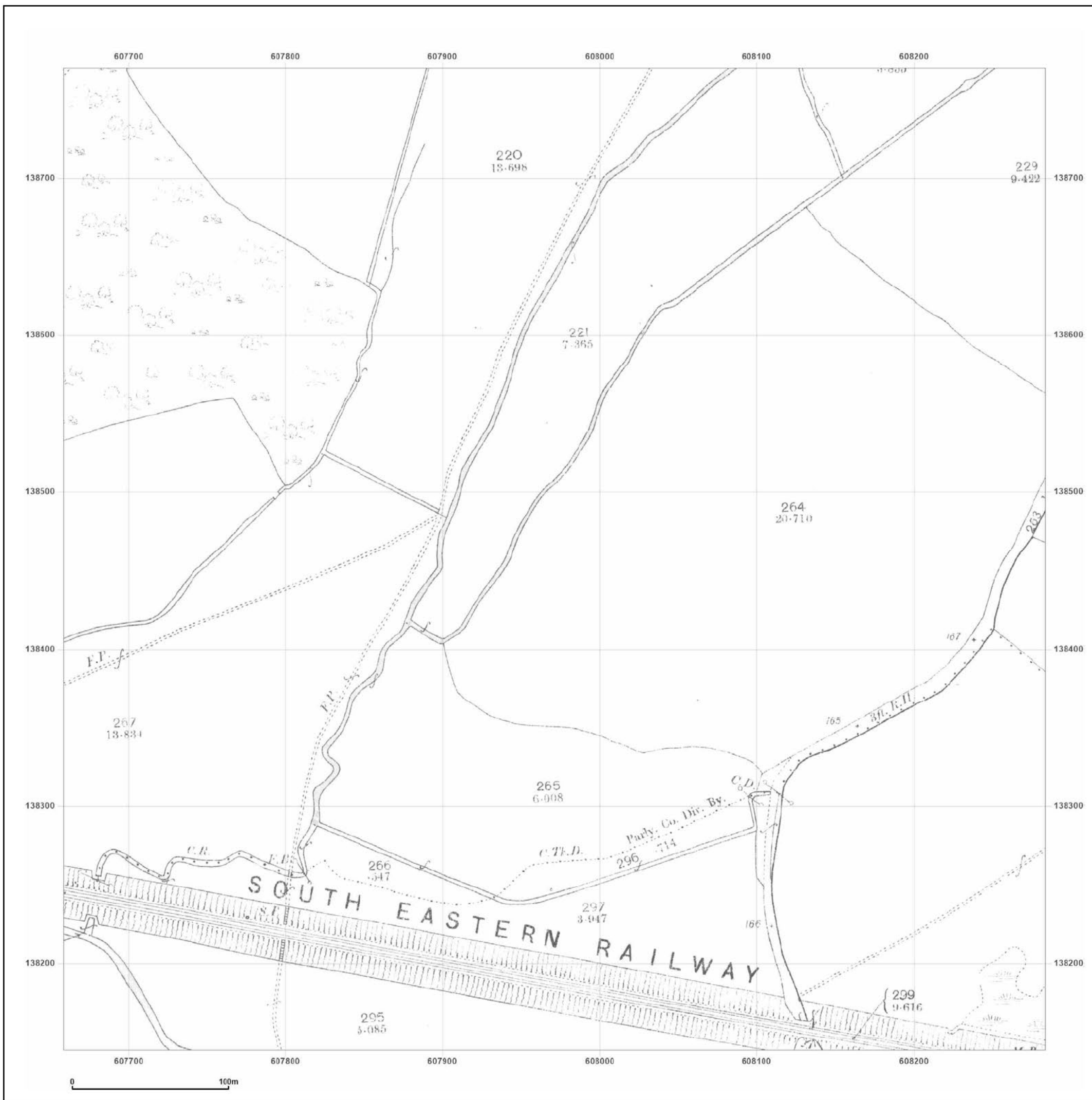


Produced by
 Groundsure Insights
 T: 08444 159000
 E: info@groundsure.com
 W: www.groundsure.com

© Crown copyright and database rights 2024 Ordnance Survey 100035207

Production date: 22 April 2024

Map legend available at:
www.groundsure.com/sites/default/files/groundsure_legend.pdf



Site Details:

Stonestreet Revised

Client Ref: Stonestreet Revised
Report Ref: GSIP-2023-13822-18395_LS_7_4
Grid Ref: 607971, 138457

Map Name: County Series

Map date: 1907

Scale: 1:2,500

Printed at: 1:2,500



Surveyed 1907
 Revised 1907
 Edition N/A
 Copyright N/A
 Levelled N/A

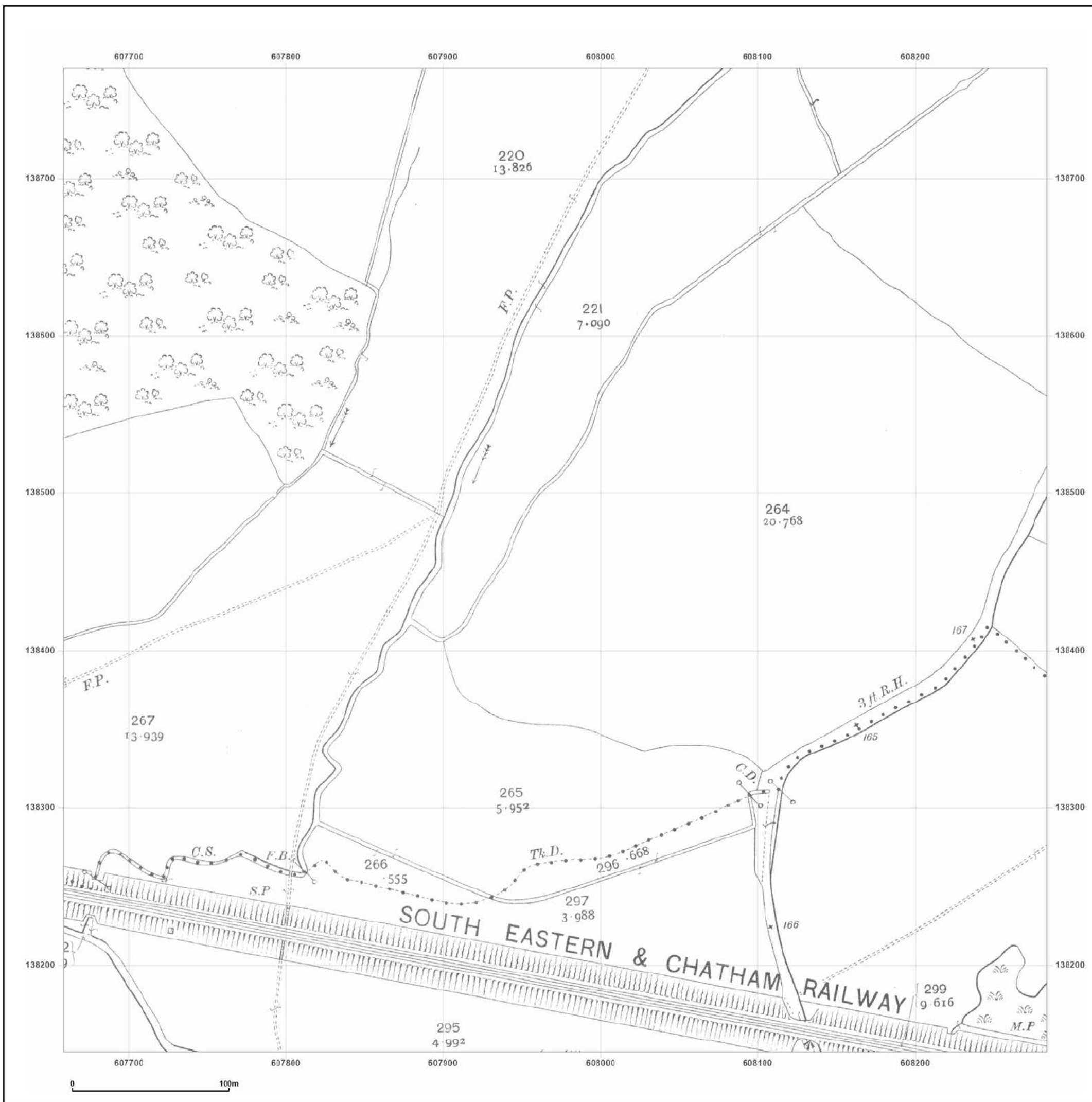


Produced by
 Groundsure Insights
 T: 08444 159000
 E: info@groundsure.com
 W: www.groundsure.com

© Crown copyright and database rights 2024 Ordnance Survey 100035207

Production date: 22 April 2024

Map legend available at:
www.groundsure.com/sites/default/files/groundsure_legend.pdf



Site Details:

Stonestreet Revised

Client Ref: Stonestreet Revised
Report Ref: GSIP-2023-13822-18395_LS_7_4
Grid Ref: 607971, 138457

Map Name: County Series

Map date: 1939

Scale: 1:2,500

Printed at: 1:2,500



Surveyed 1939
 Revised 1939
 Edition N/A
 Copyright N/A
 Levelled N/A

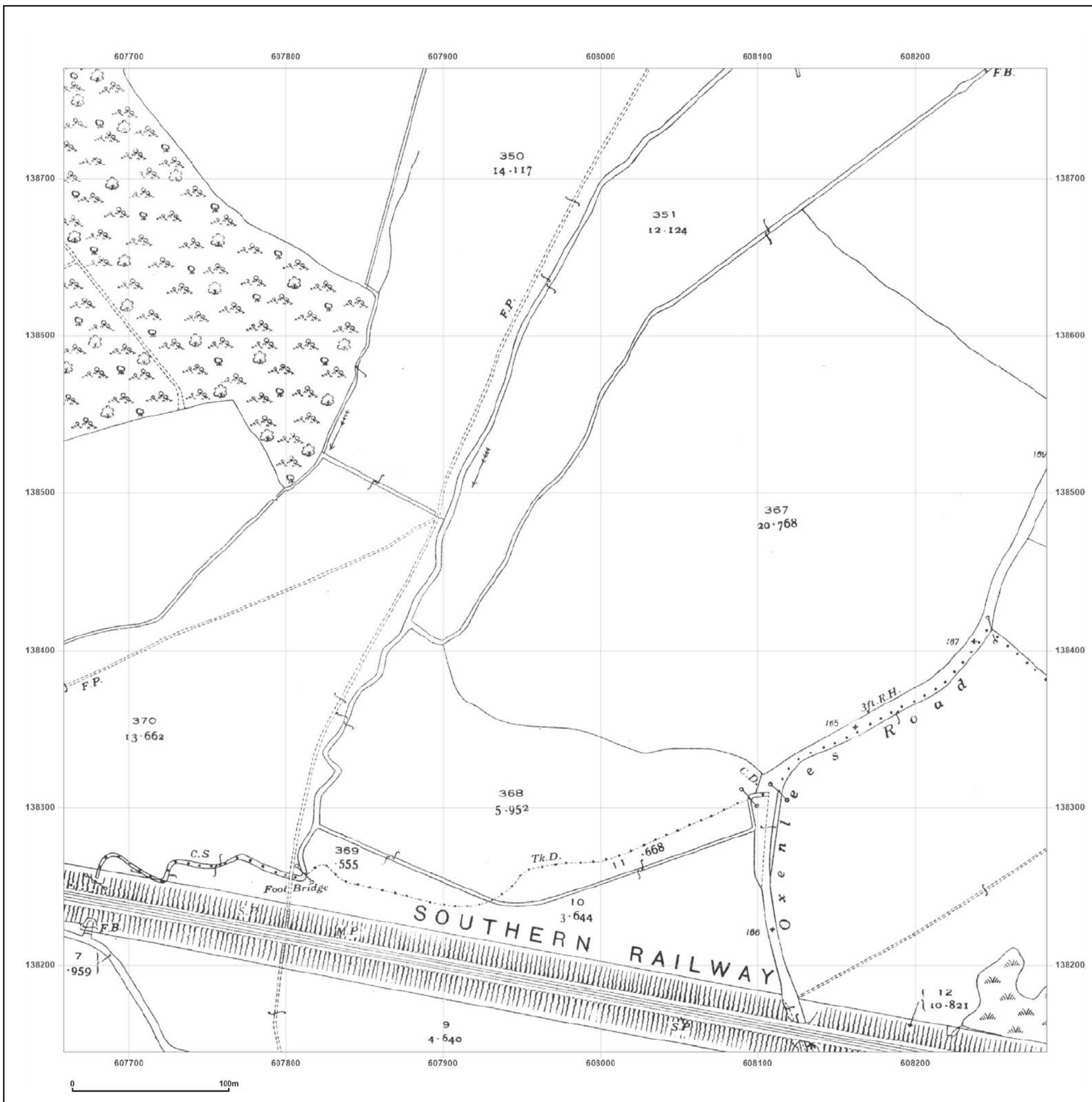


Produced by
 Groundsure Insights
 T: 08444 159000
 E: info@groundsure.com
 W: www.groundsure.com

© Crown copyright and database rights 2024 Ordnance Survey 100035207

Production date: 22 April 2024

Map legend available at:
www.groundsure.com/sites/default/files/groundsure_legend.pdf



Site Details:

Stonestreet Revised

Client Ref: Stonestreet Revised
Report Ref: GSIP-2023-13822-18395_LS_7_4
Grid Ref: 607971, 138457

Map Name: National Grid

Map date: 1970-1971

Scale: 1:2,500

Printed at: 1:2,500



Surveyed N/A
 Revised N/A
 Edition N/A
 Copyright N/A
 Levelled N/A

Surveyed 1970
 Revised 1970
 Edition N/A
 Copyright 1971
 Levelled 1951

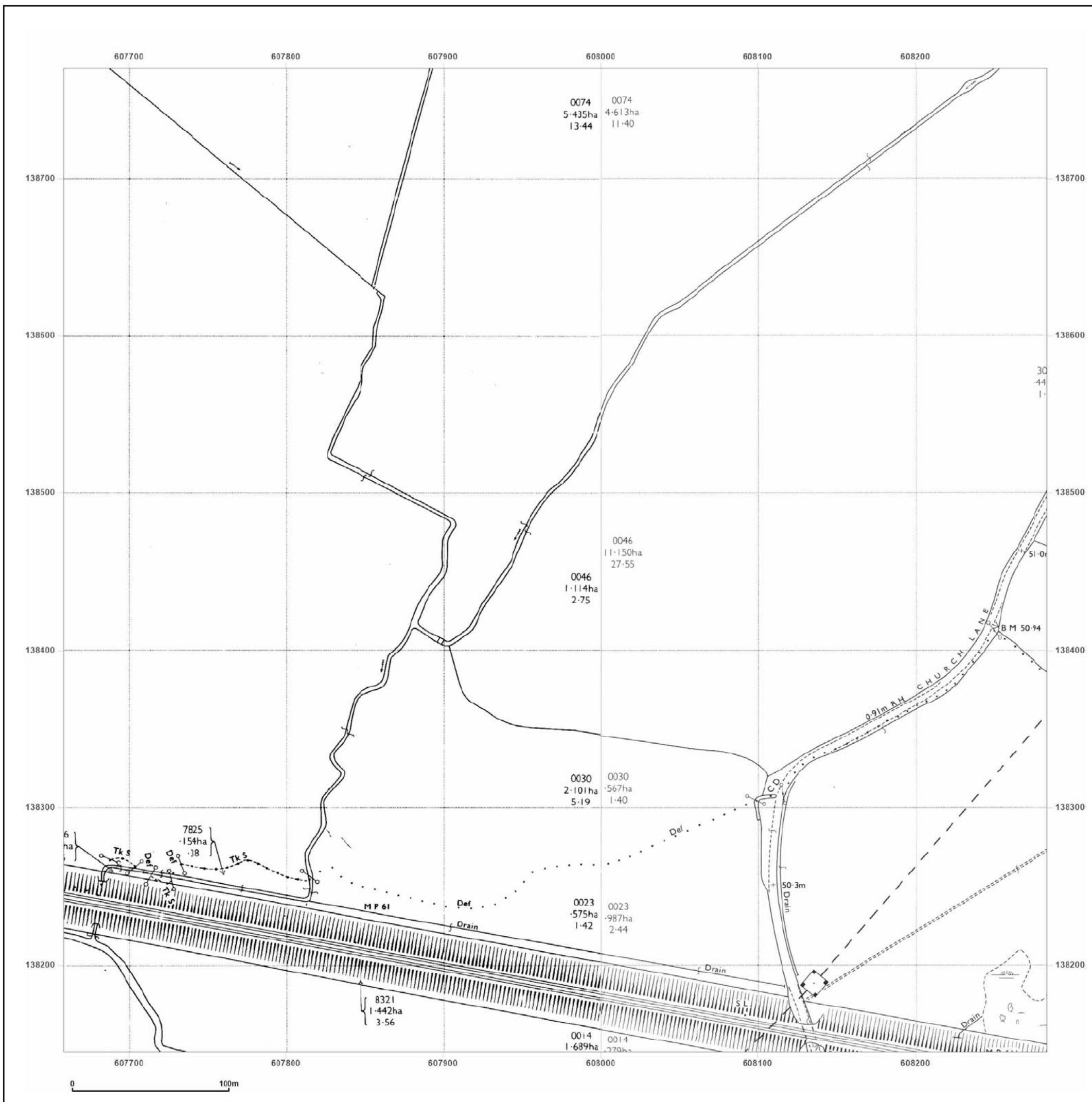


Produced by
 Groundsure Insights
 T: 08444 159000
 E: info@groundsure.com
 W: www.groundsure.com

© Crown copyright and database rights 2024 Ordnance Survey 100035207

Production date: 22 April 2024

Map legend available at:
www.groundsure.com/sites/default/files/groundsure_legend.pdf



Site Details:

Stonestreet Revised

Client Ref: Stonestreet Revised
Report Ref: GSIP-2023-13822-18395_LS_7_4
Grid Ref: 607971, 138457

Map Name: National Grid

Map date: 1971

Scale: 1:2,500

Printed at: 1:2,500



Surveyed 1971
 Revised 1971
 Edition N/A
 Copyright 1971
 Levelled 1951

Surveyed N/A
 Revised N/A
 Edition N/A
 Copyright N/A
 Levelled N/A

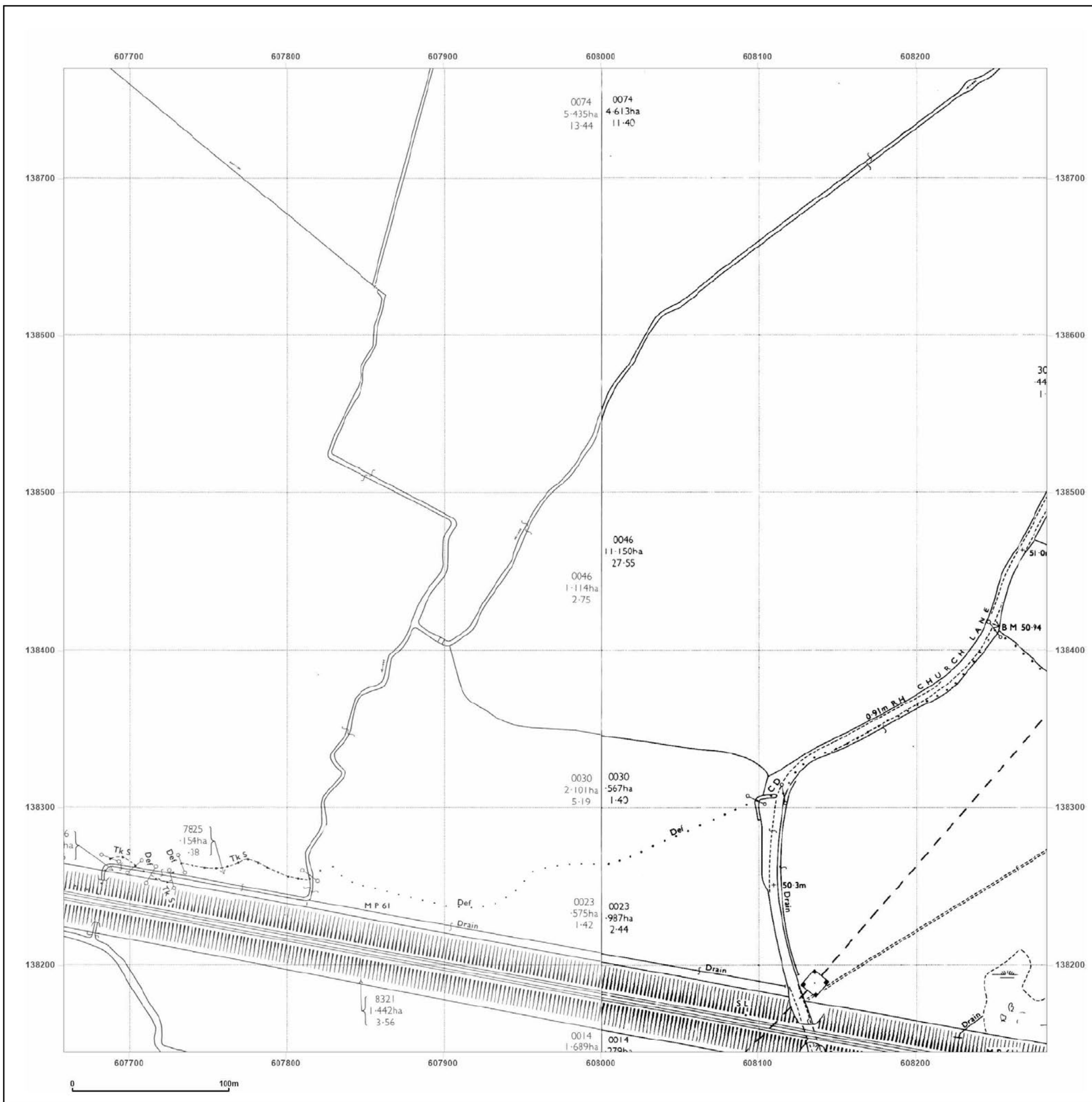


Produced by
 Groundsure Insights
 T: 08444 159000
 E: info@groundsure.com
 W: www.groundsure.com

© Crown copyright and database rights 2024 Ordnance Survey 100035207

Production date: 22 April 2024

Map legend available at:
www.groundsure.com/sites/default/files/groundsure_legend.pdf



Site Details:

Stonestreet Revised

Client Ref: Stonestreet Revised
Report Ref: GSIP-2023-13822-18395_LS_7_4
Grid Ref: 607971, 138457

Map Name: National Grid


Map date: 1985

Scale: 1:2,500

Printed at: 1:2,500



Surveyed 1985
 Revised 1985
 Edition N/A
 Copyright 1985
 Levelled N/A




Produced by
 Groundsure Insights
 T: 08444 159000
 E: info@groundsure.com
 W: www.groundsure.com

© Crown copyright and database rights 2024 Ordnance Survey 100035207

Production date: 22 April 2024

Map legend available at:
www.groundsure.com/sites/default/files/groundsure_legend.pdf



Site Details:

Stonestreet Revised

Client Ref: Stonestreet Revised
Report Ref: GSIP-2023-13822-18395_LS_7_4
Grid Ref: 607971, 138457

Map Name: National Grid

Map date: 1985-1986

Scale: 1:2,500

Printed at: 1:2,500



Surveyed N/A
 Revised N/A
 Edition N/A
 Copyright N/A
 Levelled N/A

Surveyed 1974
 Revised 1986
 Edition N/A
 Copyright 1986
 Levelled 1974

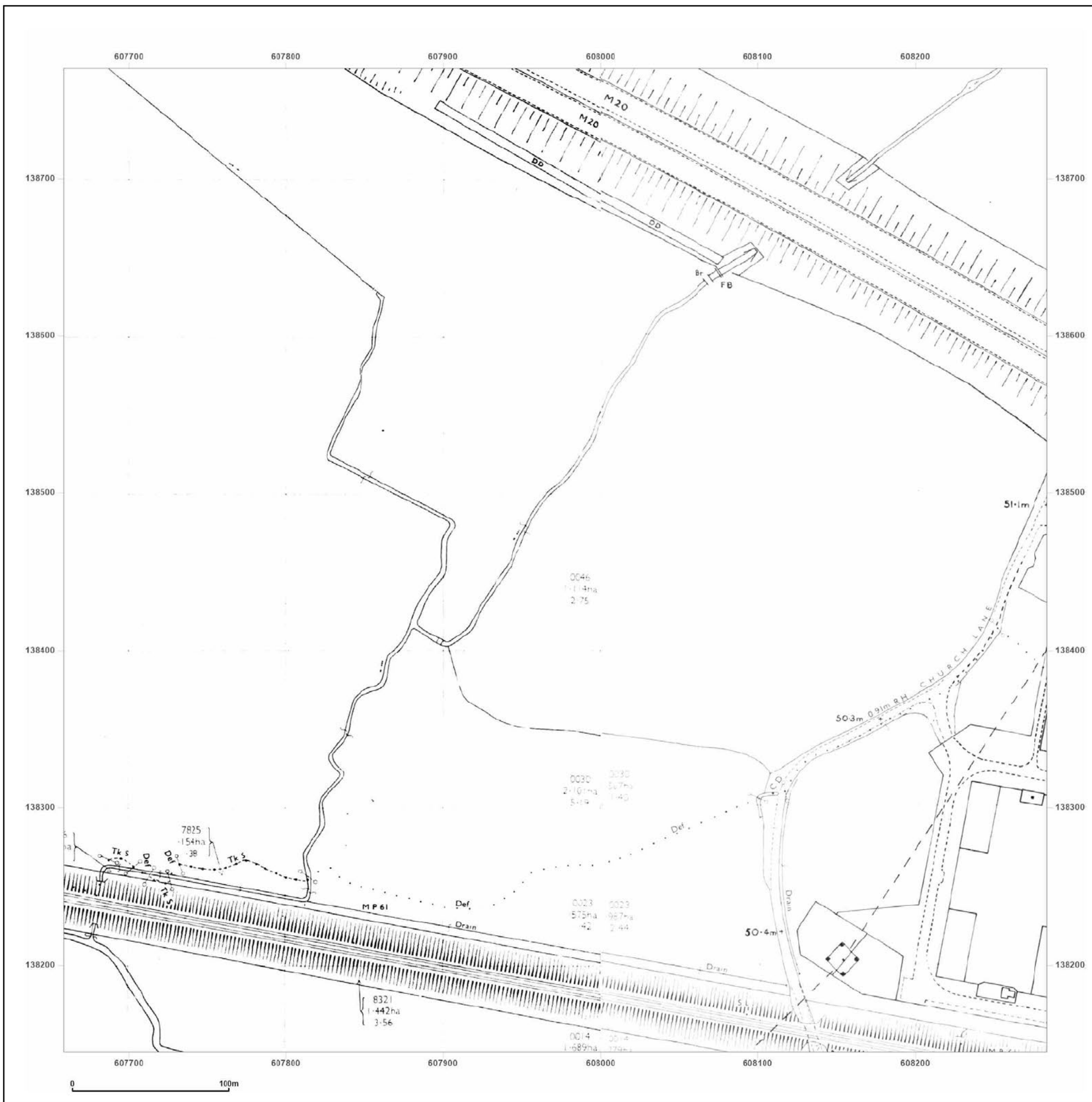


Produced by
 Groundsure Insights
 T: 08444 159000
 E: info@groundsure.com
 W: www.groundsure.com

© Crown copyright and database rights 2024 Ordnance Survey 100035207

Production date: 22 April 2024

Map legend available at:
www.groundsure.com/sites/default/files/groundsure_legend.pdf



Site Details:

Stonestreet Revised


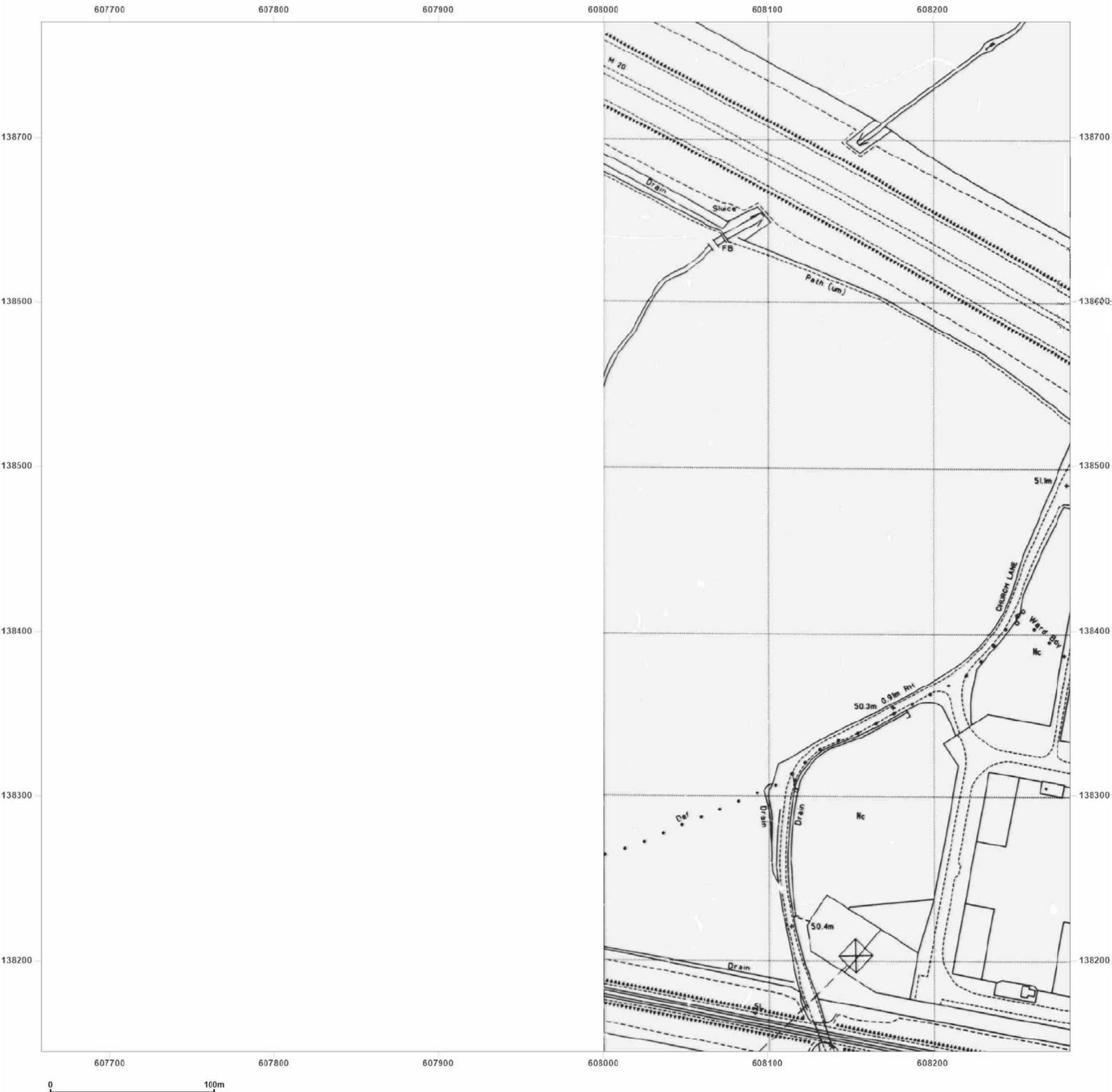
Client Ref: Stonestreet Revised
Report Ref: GSIP-2023-13822-18395_LS_7_4
Grid Ref: 607971, 138457

Map Name: National Grid

Map date: 1993

Scale: 1:2,500

Printed at: 1:2,500



Surveyed 1993
 Revised N/A
 Edition N/A
 Copyright 1993
 Levelled N/A



Produced by
 Groundsure Insights
 T: 08444 159000
 E: info@groundsure.com
 W: www.groundsure.com

© Crown copyright and database rights 2024 Ordnance Survey 100035207

Production date: 22 April 2024

Map legend available at:
www.groundsure.com/sites/default/files/groundsure_legend.pdf

Site Details:

Stonestreet Revised

Client Ref: Stonestreet Revised
Report Ref: GSIP-2023-13822-18395_LS_7_4
Grid Ref: 607971, 138457

Map Name: National Grid

Map date: 1988-1993


Scale: 1:2,500

Printed at: 1:2,500



Surveyed N/A
 Revised N/A
 Edition N/A
 Copyright 1993
 Levelled N/A

Surveyed 1988
 Revised 1988
 Edition N/A
 Copyright 1989
 Levelled 1974



Produced by
 Groundsure Insights
 T: 08444 159000
 E: info@groundsure.com
 W: www.groundsure.com

© Crown copyright and database rights 2024 Ordnance Survey 100035207

Production date: 22 April 2024

Map legend available at:
www.groundsure.com/sites/default/files/groundsure_legend.pdf



Site Details:

Stonestreet Revised

Client Ref: Stonestreet Revised
Report Ref: GSIP-2023-13822-18395_LS_7_4
Grid Ref: 607971, 138457

Map Name: National Grid

Map date: 1989-1993

Scale: 1:2,500

Printed at: 1:2,500



Surveyed N/A
 Revised N/A
 Edition N/A
 Copyright N/A
 Levelled N/A

Surveyed N/A
 Revised N/A
 Edition N/A
 Copyright N/A
 Levelled N/A



Produced by
 Groundsure Insights
 T: 08444 159000
 E: info@groundsure.com
 W: www.groundsure.com

© Crown copyright and database rights 2024 Ordnance Survey 100035207

Production date: 22 April 2024

Map legend available at:
www.groundsure.com/sites/default/files/groundsure_legend.pdf



Site Details:

Stonestreet Revised

Client Ref: Stonestreet Revised
Report Ref: GSIP-2023-13822-18395_LS_8_3
Grid Ref: 608596, 137832

Map Name: County Series

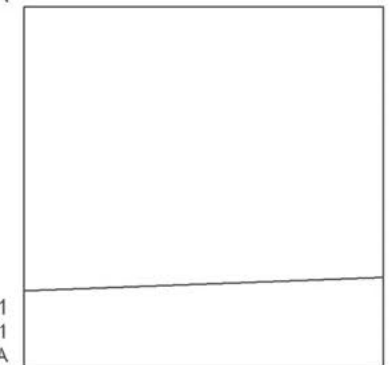
Map date: 1871

Scale: 1:2,500

Printed at: 1:2,500



Surveyed 1871
 Revised 1871
 Edition N/A
 Copyright N/A
 Levelled N/A



Surveyed 1871
 Revised 1871
 Edition N/A
 Copyright N/A
 Levelled N/A

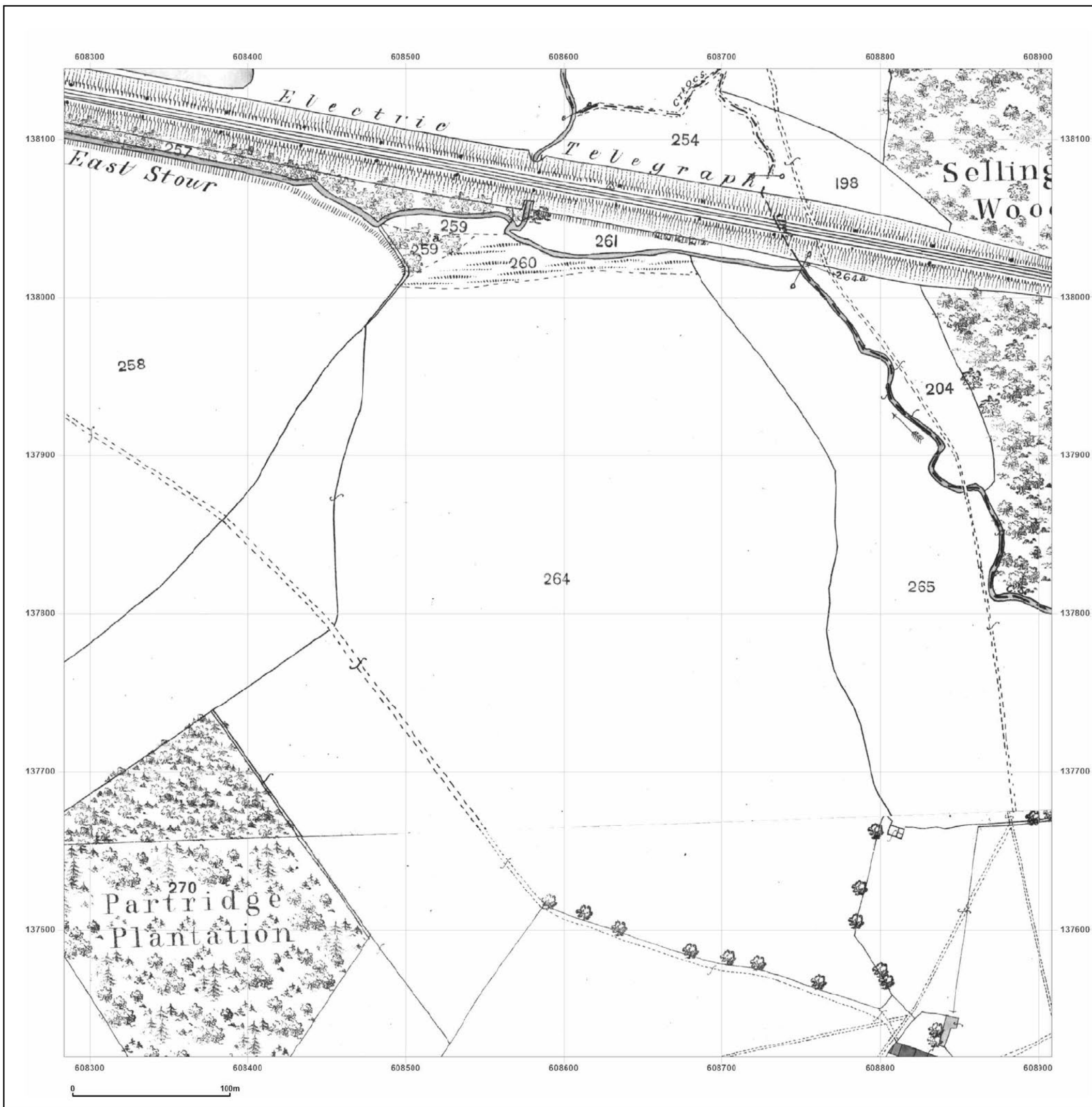


Produced by
 Groundsure Insights
 T: 08444 159000
 E: info@groundsure.com
 W: www.groundsure.com

© Crown copyright and database rights 2024 Ordnance Survey 100035207

Production date: 22 April 2024

Map legend available at:
www.groundsure.com/sites/default/files/groundsure_legend.pdf



Site Details:

Stonestreet Revised

Client Ref: Stonestreet Revised
Report Ref: GSIP-2023-13822-18395_LS_8_3
Grid Ref: 608596, 137832

Map Name: County Series

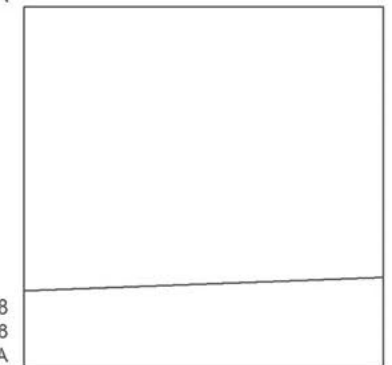
Map date: 1898

Scale: 1:2,500

Printed at: 1:2,500



Surveyed 1898
 Revised 1898
 Edition N/A
 Copyright N/A
 Levelled N/A



Surveyed 1898
 Revised 1898
 Edition N/A
 Copyright N/A
 Levelled N/A

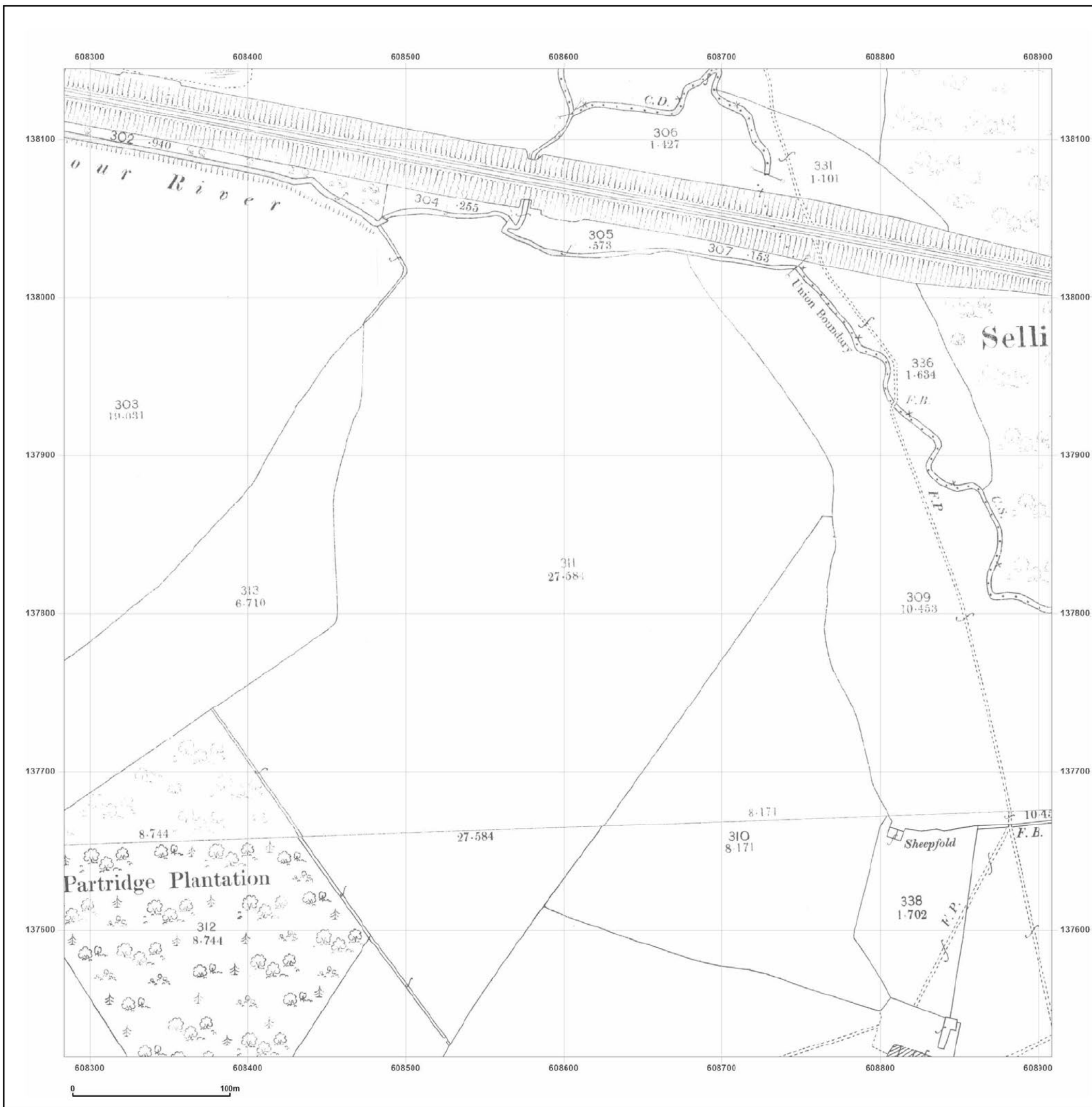


Produced by
 Groundsure Insights
 T: 08444 159000
 E: info@groundsure.com
 W: www.groundsure.com

© Crown copyright and database rights 2024 Ordnance Survey 100035207

Production date: 22 April 2024

Map legend available at:
www.groundsure.com/sites/default/files/groundsure_legend.pdf



Site Details:

Stonestreet Revised

Client Ref: Stonestreet Revised
Report Ref: GSIP-2023-13822-18395_LS_8_3
Grid Ref: 608596, 137832

Map Name: County Series

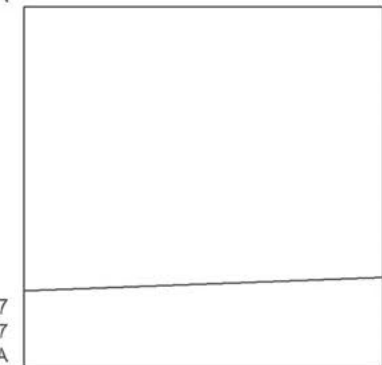
Map date: 1907

Scale: 1:2,500

Printed at: 1:2,500



Surveyed 1907
 Revised 1907
 Edition N/A
 Copyright N/A
 Levelled N/A



Surveyed 1907
 Revised 1907
 Edition N/A
 Copyright N/A
 Levelled N/A

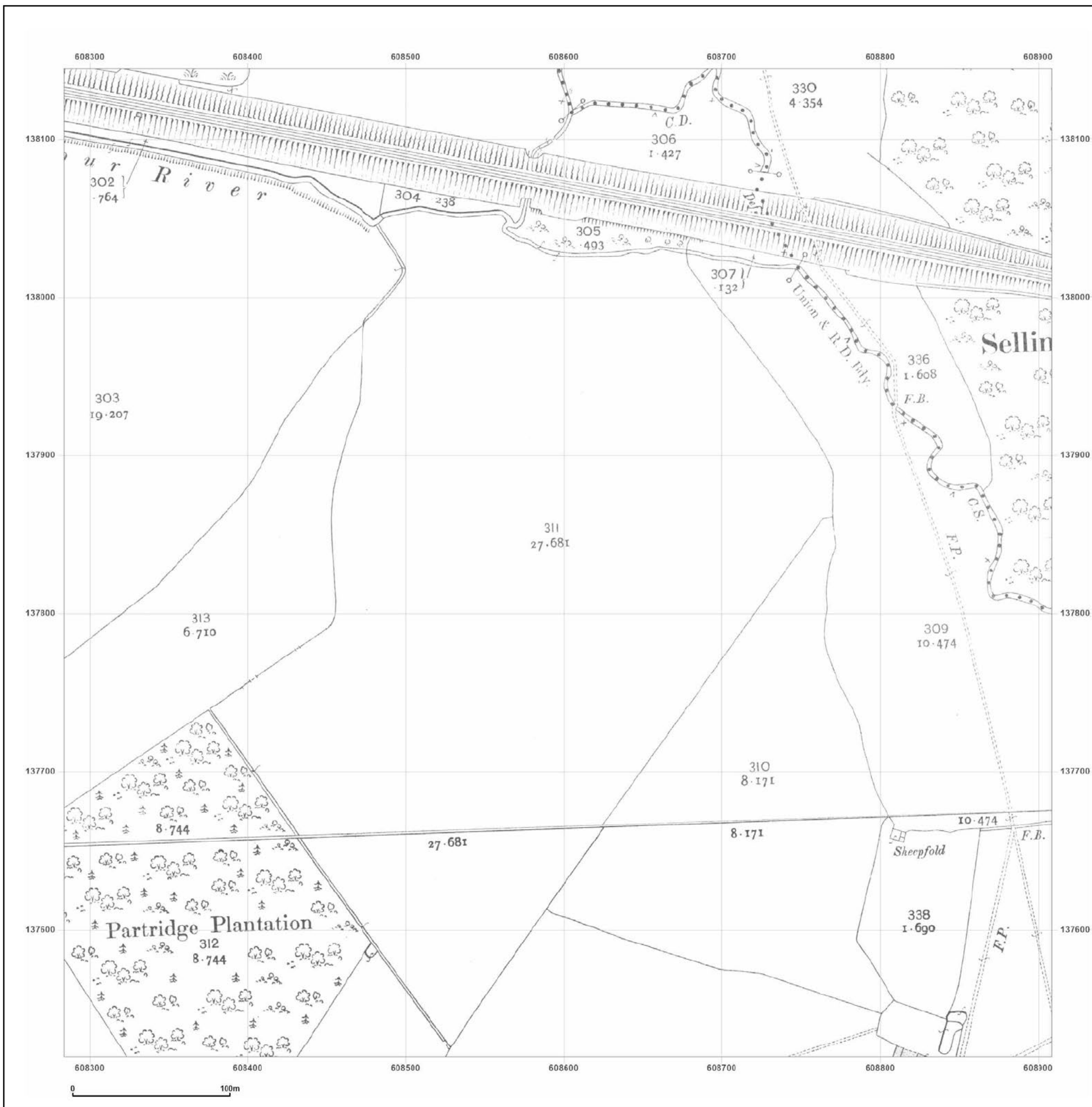


Produced by
 Groundsure Insights
 T: 08444 159000
 E: info@groundsure.com
 W: www.groundsure.com

© Crown copyright and database rights 2024 Ordnance Survey 100035207

Production date: 22 April 2024

Map legend available at:
www.groundsure.com/sites/default/files/groundsure_legend.pdf



Site Details:

Stonestreet Revised

Client Ref: Stonestreet Revised
Report Ref: GSIP-2023-13822-18395_LS_8_3
Grid Ref: 608596, 137832

Map Name: County Series

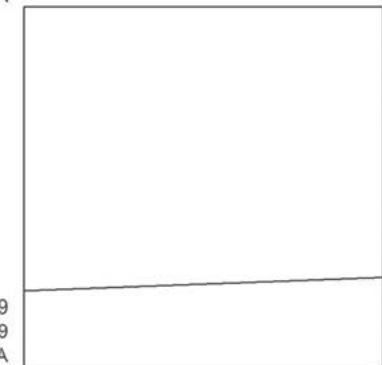
Map date: 1939

Scale: 1:2,500

Printed at: 1:2,500



Surveyed 1939
 Revised 1939
 Edition N/A
 Copyright N/A
 Levelled N/A



Surveyed 1939
 Revised 1939
 Edition N/A
 Copyright N/A
 Levelled N/A

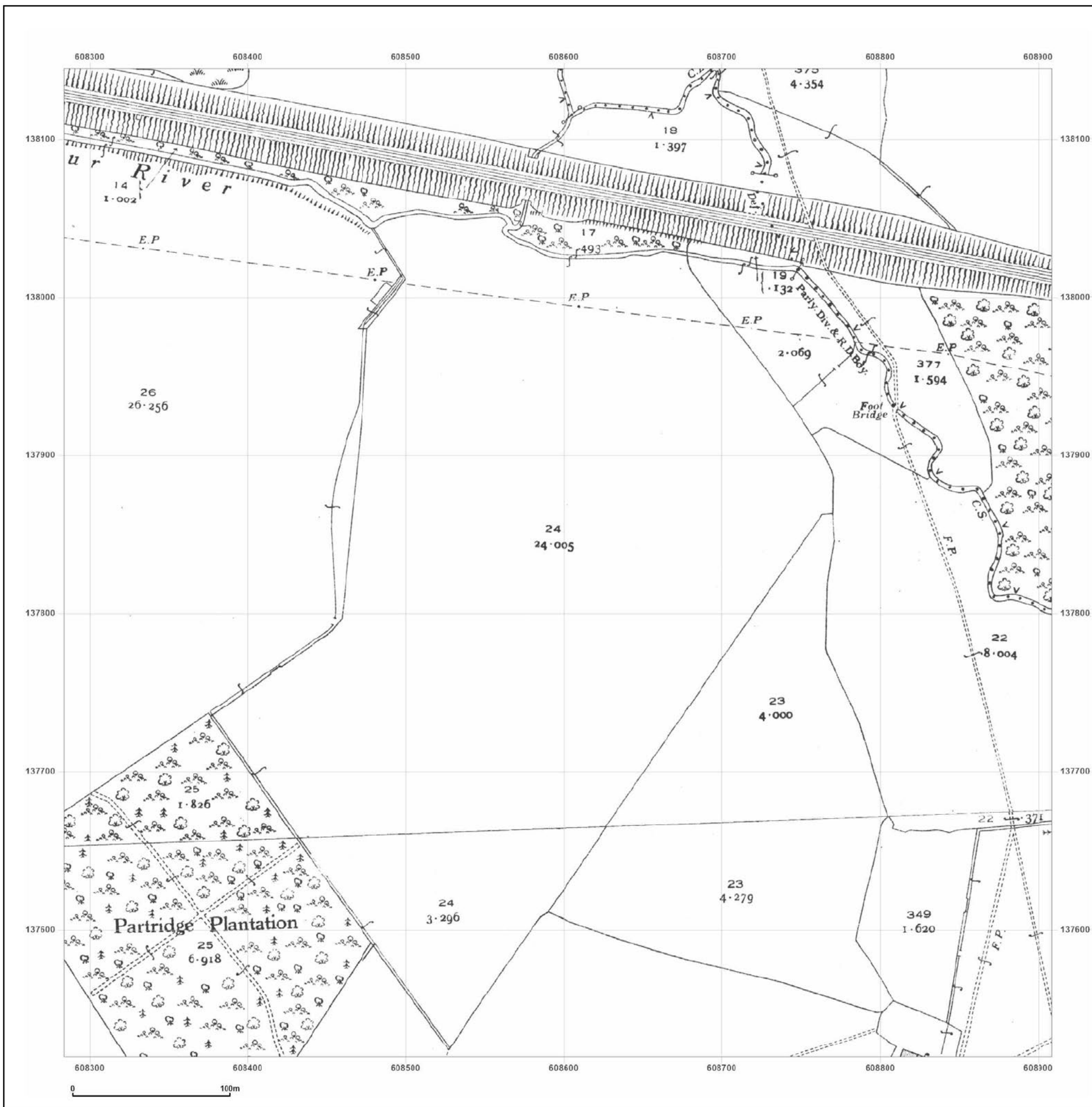


Produced by
 Groundsure Insights
 T: 08444 159000
 E: info@groundsure.com
 W: www.groundsure.com

© Crown copyright and database rights 2024 Ordnance Survey 100035207

Production date: 22 April 2024

Map legend available at:
www.groundsure.com/sites/default/files/groundsure_legend.pdf



Site Details:

Stonestreet Revised

Client Ref: Stonestreet Revised
Report Ref: GSIP-2023-13822-18395_LS_8_3
Grid Ref: 608596, 137832

Map Name: National Grid

Map date: 1970

Scale: 1:2,500

Printed at: 1:2,500



Surveyed 1970
 Revised 1970
 Edition N/A
 Copyright 1971
 Levelled 1951

Surveyed 1970
 Revised 1970
 Edition N/A
 Copyright 1971
 Levelled 1951

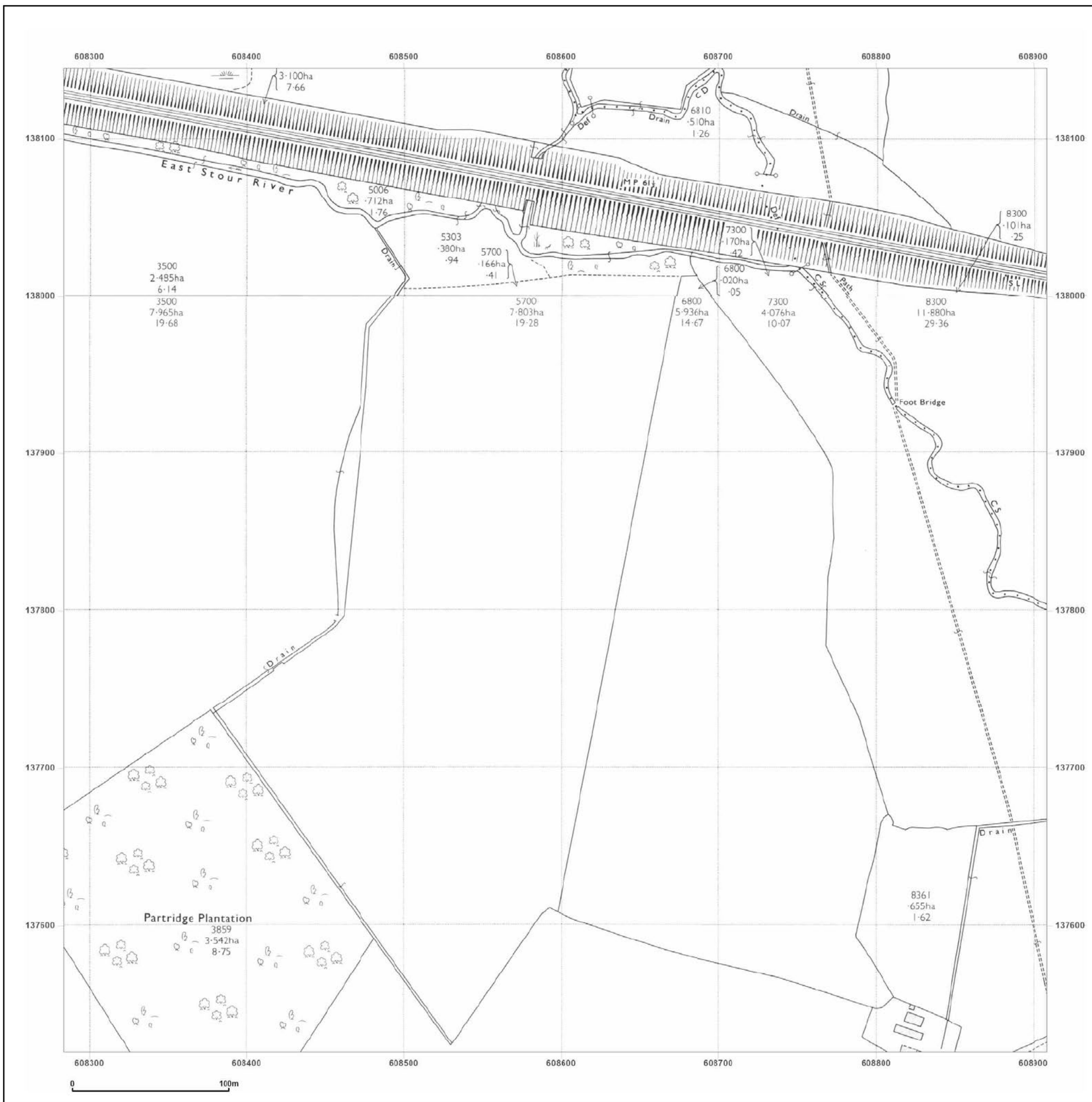


Produced by
 Groundsure Insights
 T: 08444 159000
 E: info@groundsure.com
 W: www.groundsure.com

© Crown copyright and database rights 2024 Ordnance Survey 100035207

Production date: 22 April 2024

Map legend available at:
www.groundsure.com/sites/default/files/groundsure_legend.pdf



Site Details:

Stonestreet Revised

Client Ref: Stonestreet Revised
Report Ref: GSIP-2023-13822-18395_LS_8_3
Grid Ref: 608596, 137832

Map Name: National Grid

Map date: 1971

Scale: 1:2,500

Printed at: 1:2,500



Surveyed N/A
 Revised N/A
 Edition N/A
 Copyright N/A
 Levelled N/A

Surveyed N/A
 Revised N/A
 Edition N/A
 Copyright N/A
 Levelled N/A

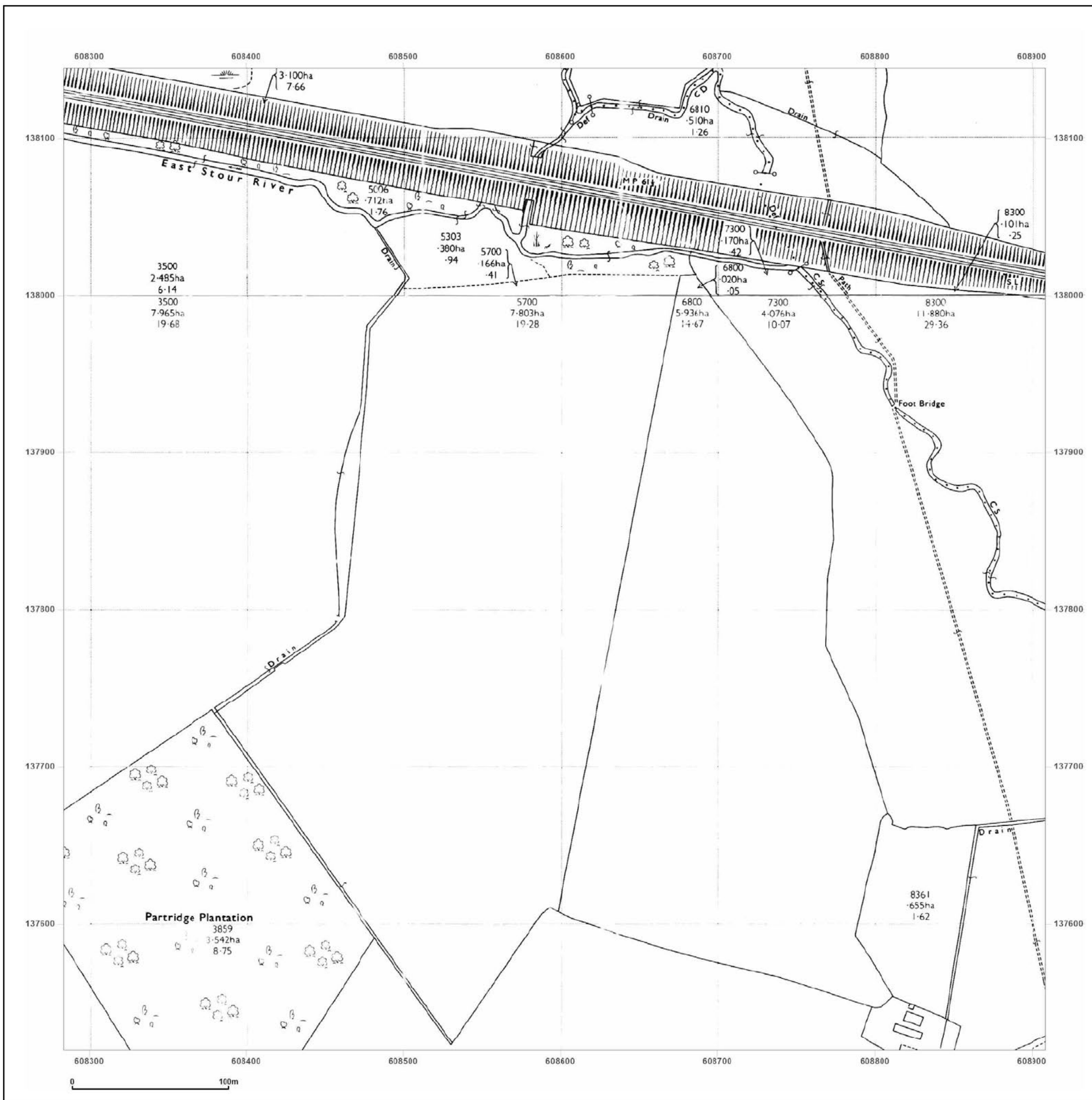


Produced by
 Groundsure Insights
 T: 08444 159000
 E: info@groundsure.com
 W: www.groundsure.com

© Crown copyright and database rights 2024 Ordnance Survey 100035207

Production date: 22 April 2024

Map legend available at:
www.groundsure.com/sites/default/files/groundsure_legend.pdf



Site Details:

Stonestreet Revised

Client Ref: Stonestreet Revised
Report Ref: GSIP-2023-13822-18395_LS_8_3
Grid Ref: 608596, 137832

Map Name: National Grid

Map date: 1988-1993

Scale: 1:2,500

Printed at: 1:2,500



Surveyed 1988
 Revised 1988
 Edition N/A
 Copyright 1989
 Levelled 1974

Surveyed N/A
 Revised N/A
 Edition N/A
 Copyright 1993
 Levelled N/A

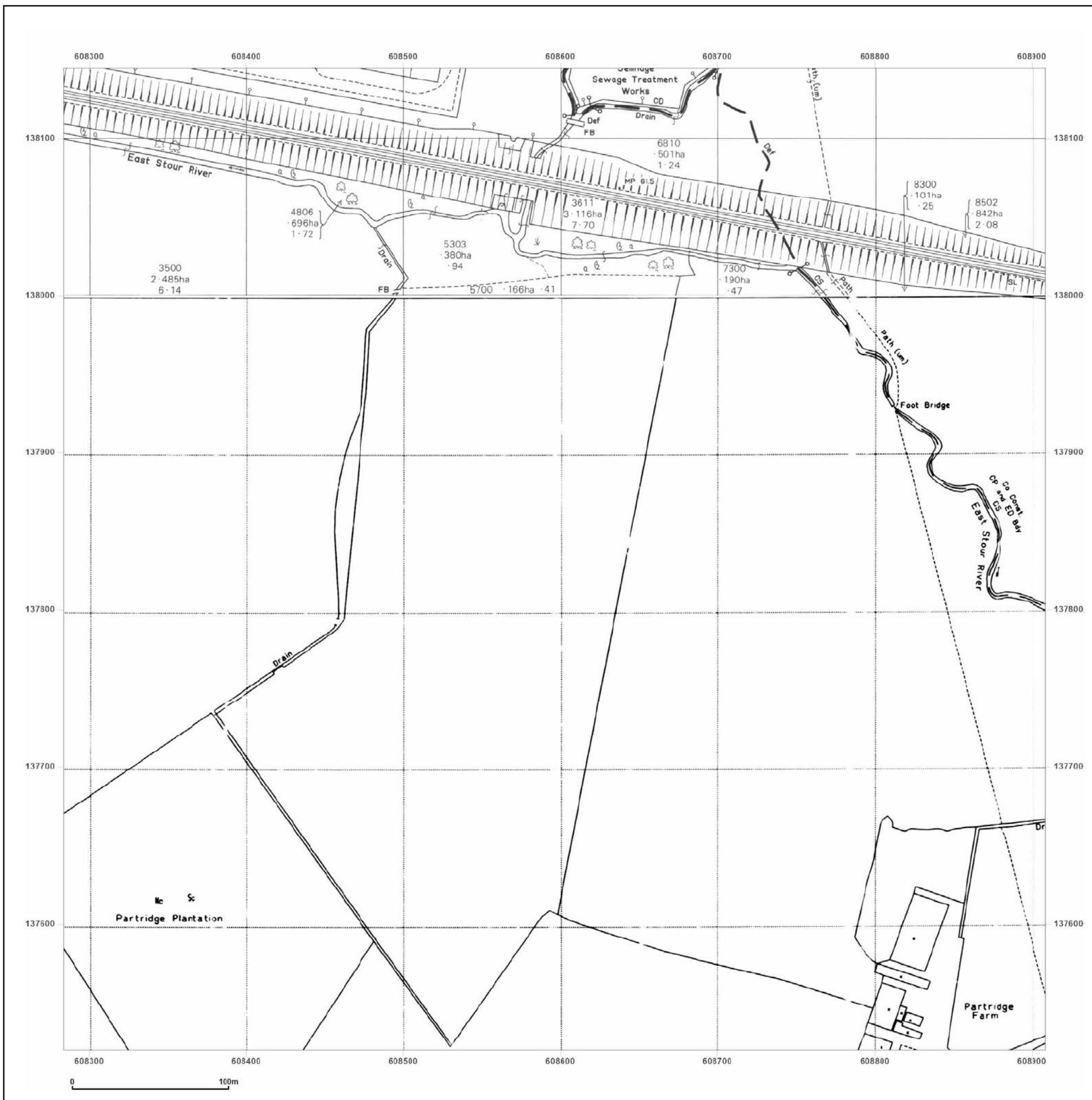


Produced by
 Groundsure Insights
 T: 08444 159000
 E: info@groundsure.com
 W: www.groundsure.com

© Crown copyright and database rights 2024 Ordnance Survey 100035207

Production date: 22 April 2024

Map legend available at:
www.groundsure.com/sites/default/files/groundsure_legend.pdf



Site Details:

Stonestreet Revised

Client Ref: Stonestreet Revised
Report Ref: GSIP-2023-13822-18395_LS_8_3
Grid Ref: 608596, 137832

Map Name: National Grid

Map date: 1989-1993

Scale: 1:2,500

Printed at: 1:2,500



Surveyed N/A
 Revised N/A
 Edition N/A
 Copyright N/A
 Levelled N/A

Surveyed N/A
 Revised N/A
 Edition N/A
 Copyright N/A
 Levelled N/A

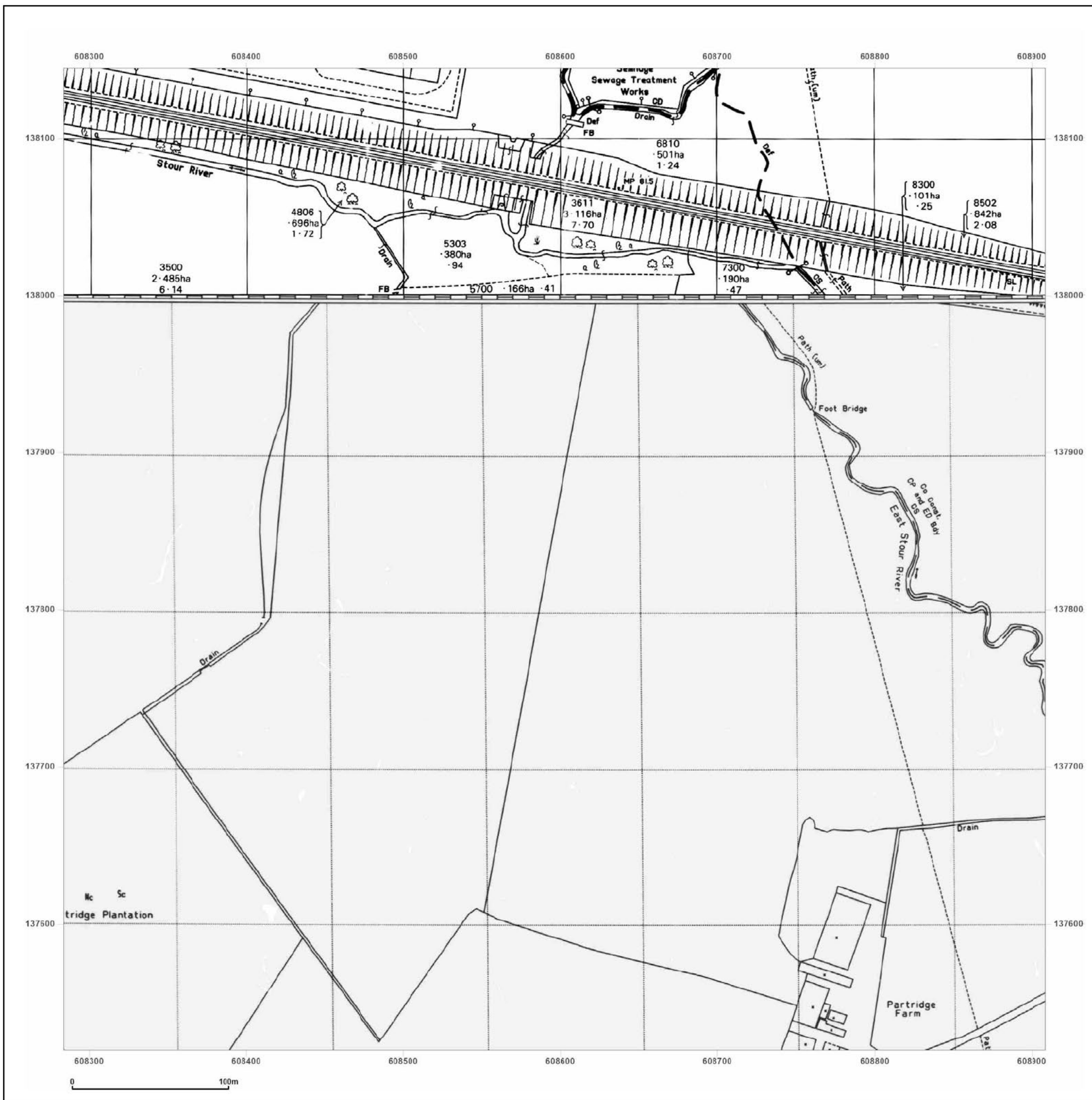


Produced by
 Groundsure Insights
 T: 08444 159000
 E: info@groundsure.com
 W: www.groundsure.com

© Crown copyright and database rights 2024 Ordnance Survey 100035207

Production date: 22 April 2024

Map legend available at:
www.groundsure.com/sites/default/files/groundsure_legend.pdf



Site Details:

Stonestreet Revised

Client Ref: Stonestreet Revised
Report Ref: GSIP-2023-13822-18395_LS_8_4
Grid Ref: 608596, 138457

Map Name: County Series

Map date: 1871

Scale: 1:2,500

Printed at: 1:2,500



Surveyed 1871
 Revised 1871
 Edition N/A
 Copyright N/A
 Levelled N/A

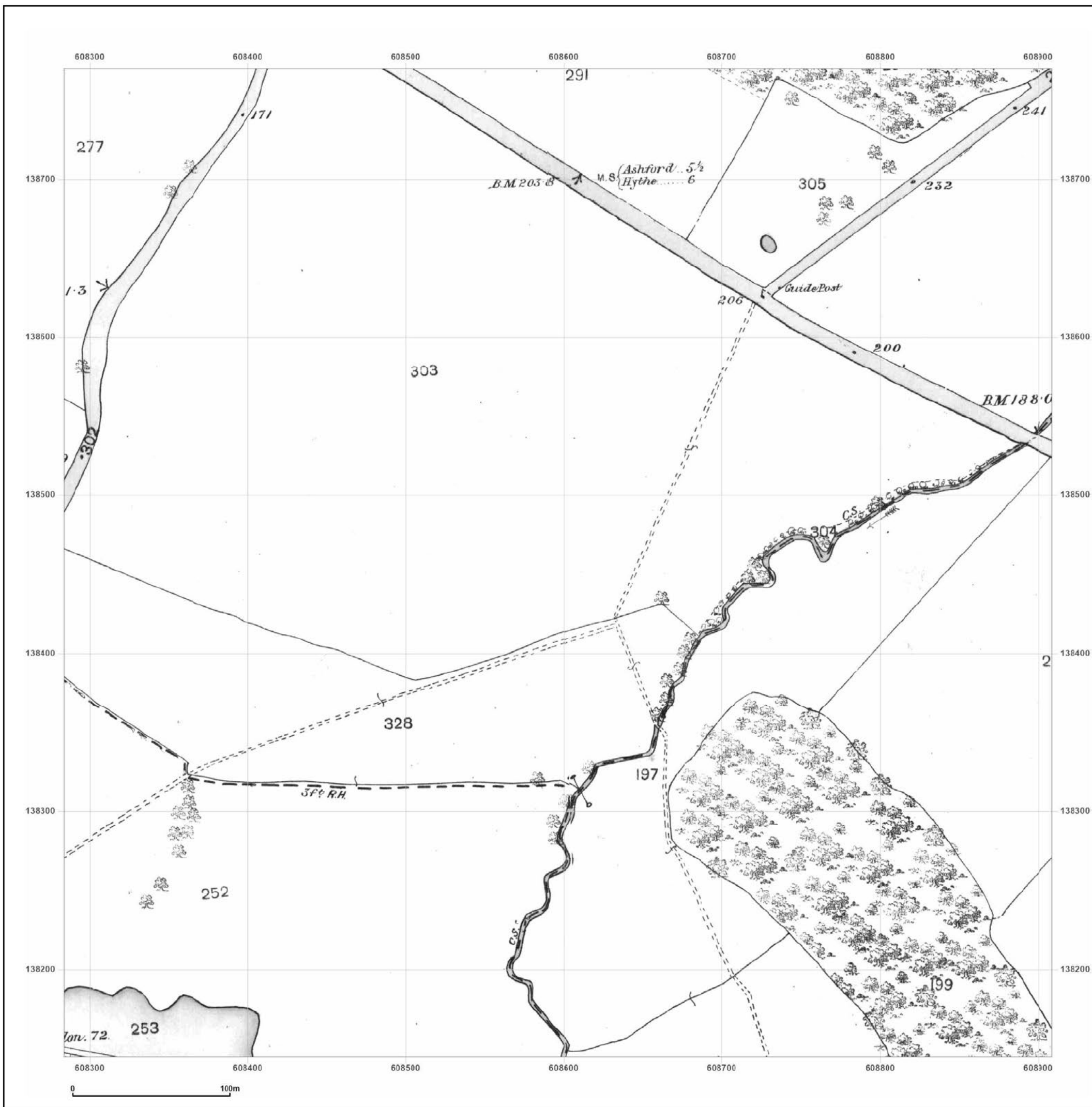


Produced by
 Groundsure Insights
 T: 08444 159000
 E: info@groundsure.com
 W: www.groundsure.com

© Crown copyright and database rights 2024 Ordnance Survey 100035207

Production date: 22 April 2024

Map legend available at:
www.groundsure.com/sites/default/files/groundsure_legend.pdf



Site Details:

Stonestreet Revised

Client Ref: Stonestreet Revised
Report Ref: GSIP-2023-13822-18395_LS_8_4
Grid Ref: 608596, 138457

Map Name: County Series

Map date: 1898

Scale: 1:2,500

Printed at: 1:2,500



Surveyed 1898
 Revised 1898
 Edition N/A
 Copyright N/A
 Levelled N/A

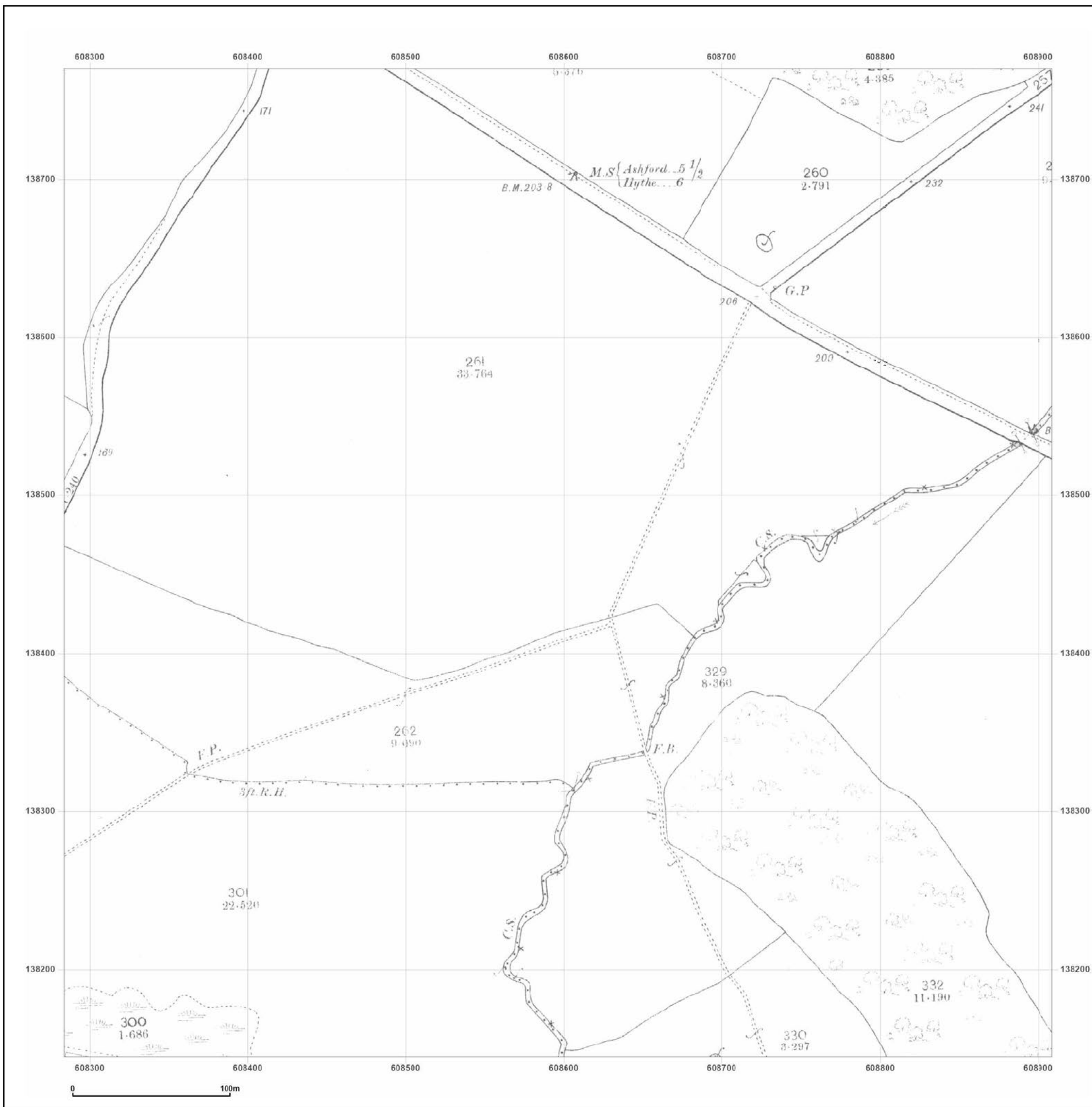


Produced by
 Groundsure Insights
 T: 08444 159000
 E: info@groundsure.com
 W: www.groundsure.com

© Crown copyright and database rights 2024 Ordnance Survey 100035207

Production date: 22 April 2024

Map legend available at:
www.groundsure.com/sites/default/files/groundsure_legend.pdf



Site Details:

Stonestreet Revised

Client Ref: Stonestreet Revised
Report Ref: GSIP-2023-13822-18395_LS_8_4
Grid Ref: 608596, 138457

Map Name: County Series

Map date: 1907

Scale: 1:2,500

Printed at: 1:2,500



Surveyed 1907
 Revised 1907
 Edition N/A
 Copyright N/A
 Levelled N/A

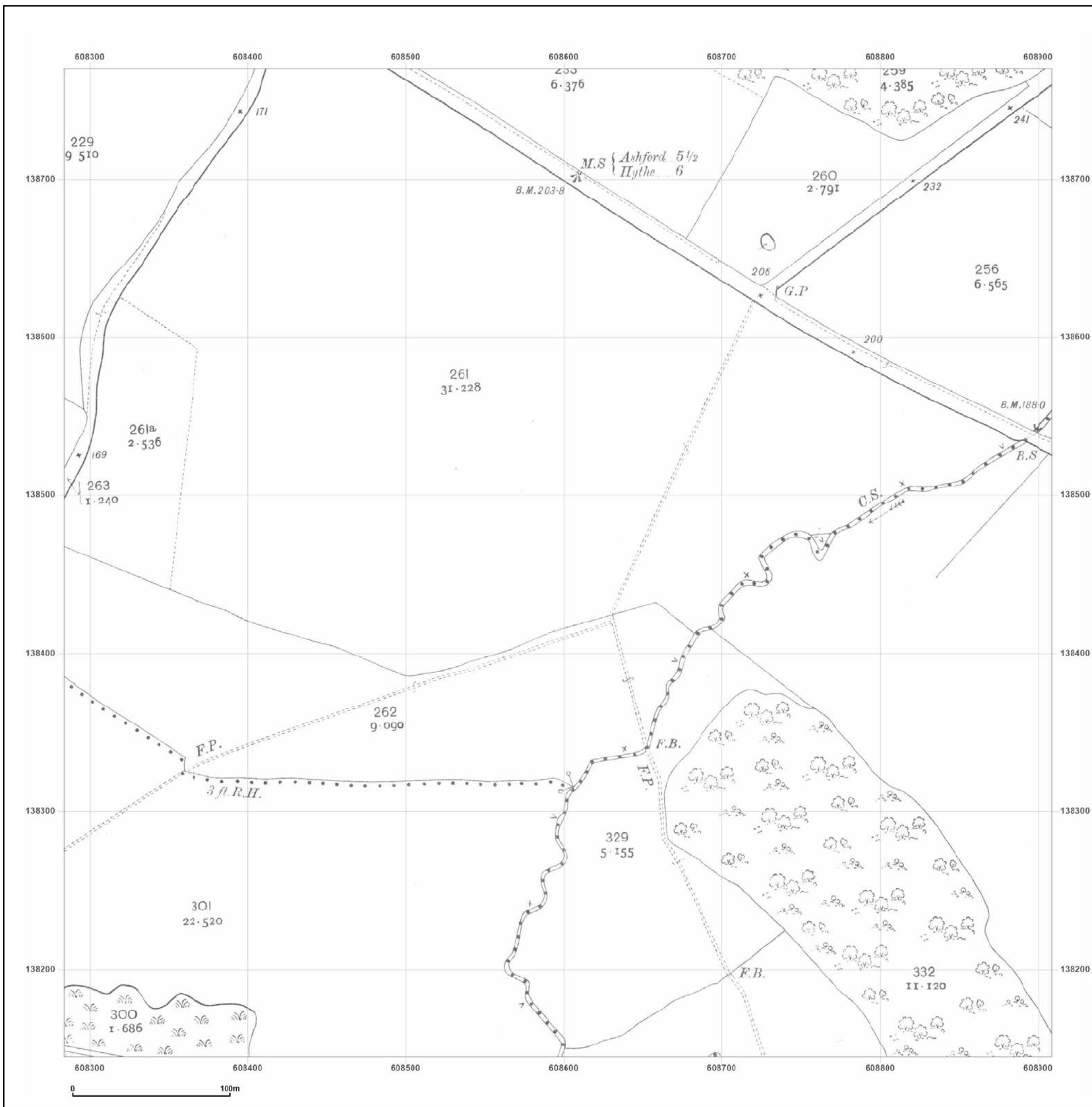


Produced by
 Groundsure Insights
 T: 08444 159000
 E: info@groundsure.com
 W: www.groundsure.com

© Crown copyright and database rights 2024 Ordnance Survey 100035207

Production date: 22 April 2024

Map legend available at:
www.groundsure.com/sites/default/files/groundsure_legend.pdf



Site Details:

Stonestreet Revised

Client Ref: Stonestreet Revised
Report Ref: GSIP-2023-13822-18395_LS_8_4
Grid Ref: 608596, 138457

Map Name: County Series

Map date: 1939

Scale: 1:2,500

Printed at: 1:2,500



Surveyed 1939
 Revised 1939
 Edition N/A
 Copyright N/A
 Levelled N/A

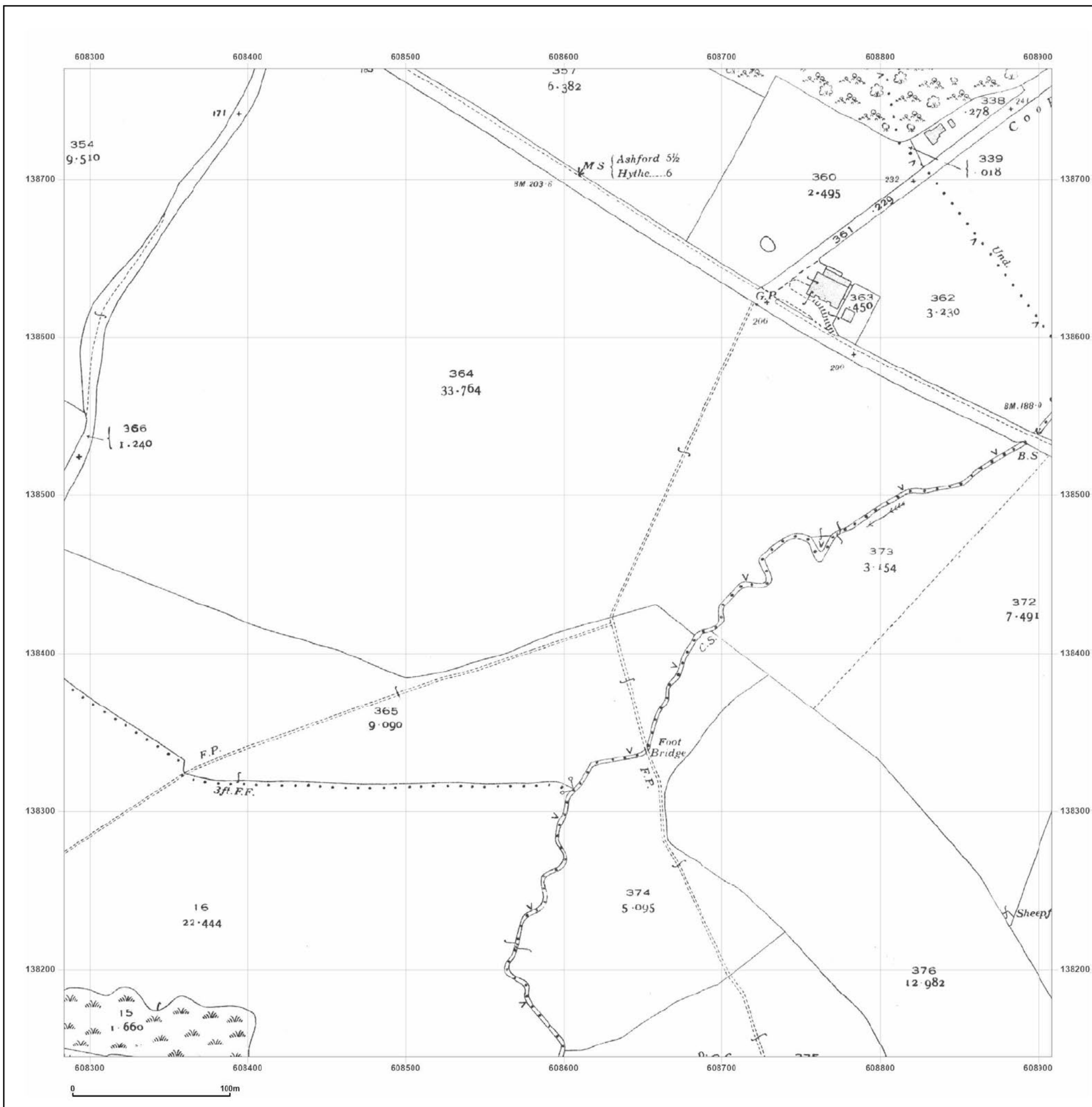


Produced by
 Groundsure Insights
 T: 08444 159000
 E: info@groundsure.com
 W: www.groundsure.com

© Crown copyright and database rights 2024 Ordnance Survey 100035207

Production date: 22 April 2024

Map legend available at:
www.groundsure.com/sites/default/files/groundsure_legend.pdf



Site Details:

Stonestreet Revised

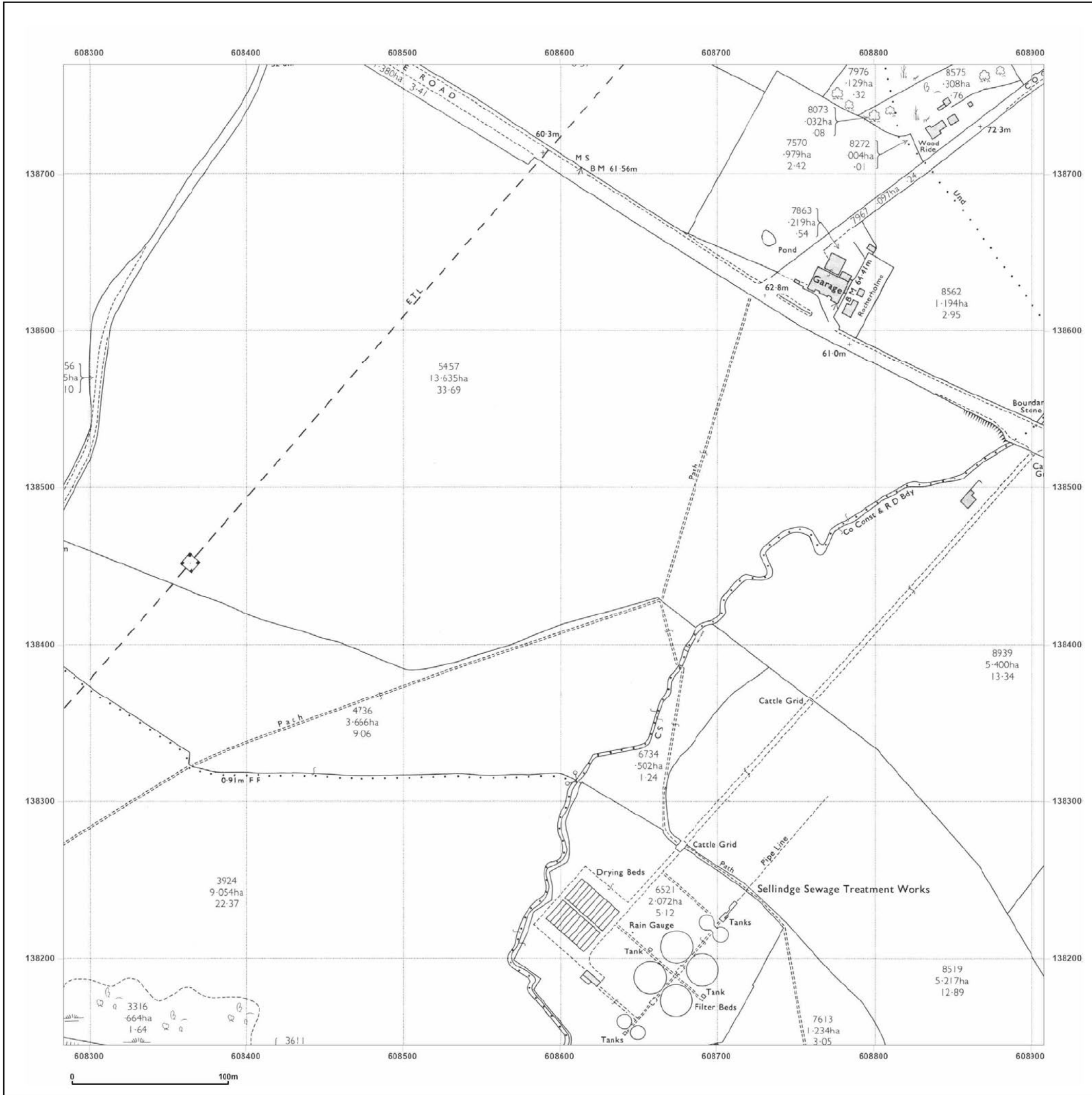
Client Ref: Stonestreet Revised
Report Ref: GSIP-2023-13822-18395_LS_8_4
Grid Ref: 608596, 138457

Map Name: National Grid

Map date: 1970

Scale: 1:2,500

Printed at: 1:2,500



Surveyed 1970
 Revised 1970
 Edition N/A
 Copyright 1971
 Levelled 1951



Produced by
 Groundsure Insights
 T: 08444 159000
 E: info@groundsure.com
 W: www.groundsure.com

© Crown copyright and database rights 2024 Ordnance Survey 100035207

Production date: 22 April 2024

Map legend available at:
www.groundsure.com/sites/default/files/groundsure_legend.pdf

Site Details:

Stonestreet Revised

Client Ref: Stonestreet Revised
Report Ref: GSIP-2023-13822-18395_LS_8_4
Grid Ref: 608596, 138457

Map Name: National Grid

Map date: 1971

Scale: 1:2,500

Printed at: 1:2,500



Surveyed N/A
 Revised N/A
 Edition N/A
 Copyright N/A
 Levelled N/A

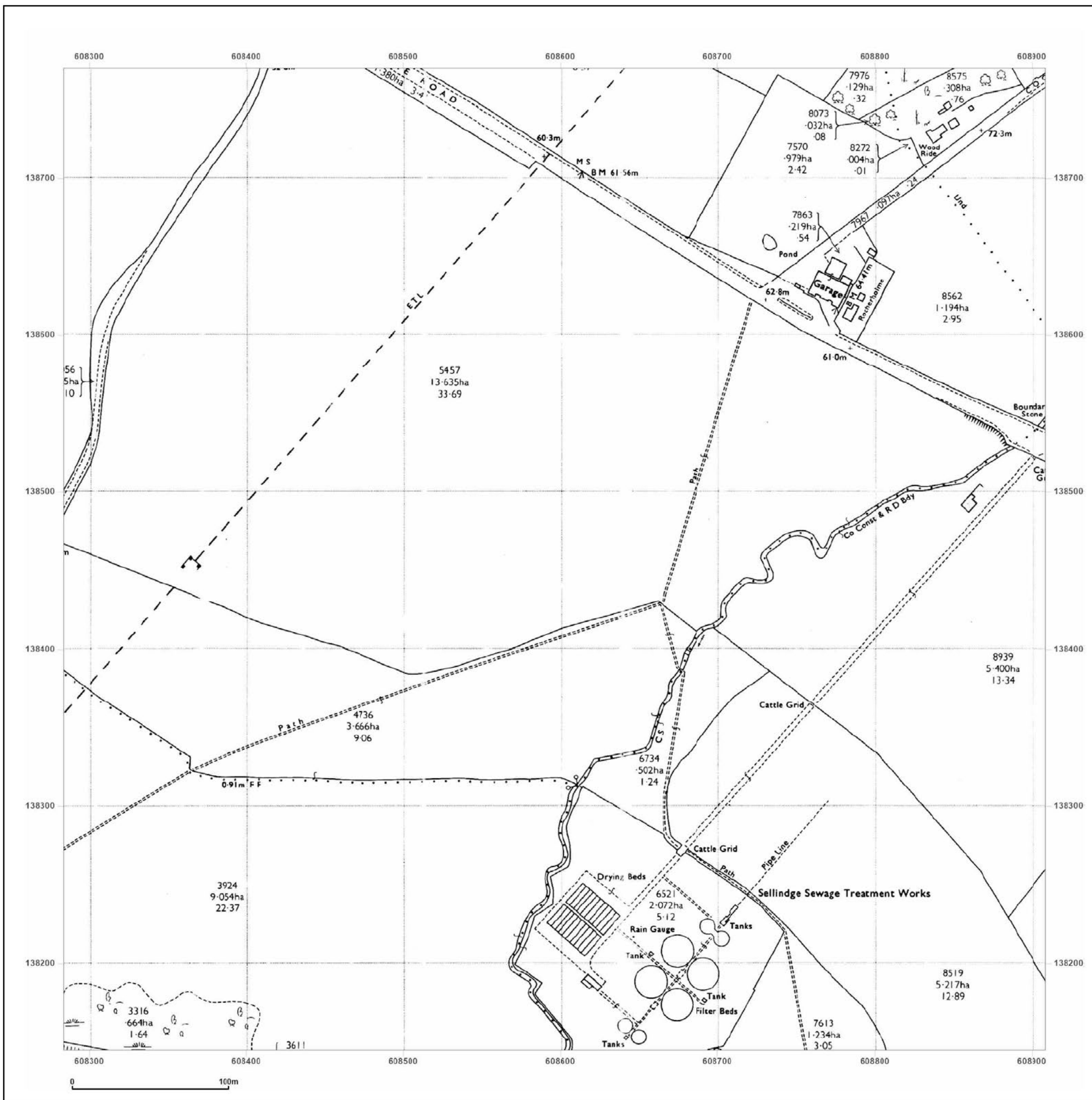


Produced by
 Groundsure Insights
 T: 08444 159000
 E: info@groundsure.com
 W: www.groundsure.com

© Crown copyright and database rights 2024 Ordnance Survey 100035207

Production date: 22 April 2024

Map legend available at:
www.groundsure.com/sites/default/files/groundsure_legend.pdf



Site Details:

Stonestreet Revised

Client Ref: Stonestreet Revised
Report Ref: GSIP-2023-13822-18395_LS_8_4
Grid Ref: 608596, 138457

Map Name: National Grid

Map date: 1986

Scale: 1:2,500

Printed at: 1:2,500



Surveyed 1974
 Revised 1986
 Edition N/A
 Copyright 1986
 Levelled 1974

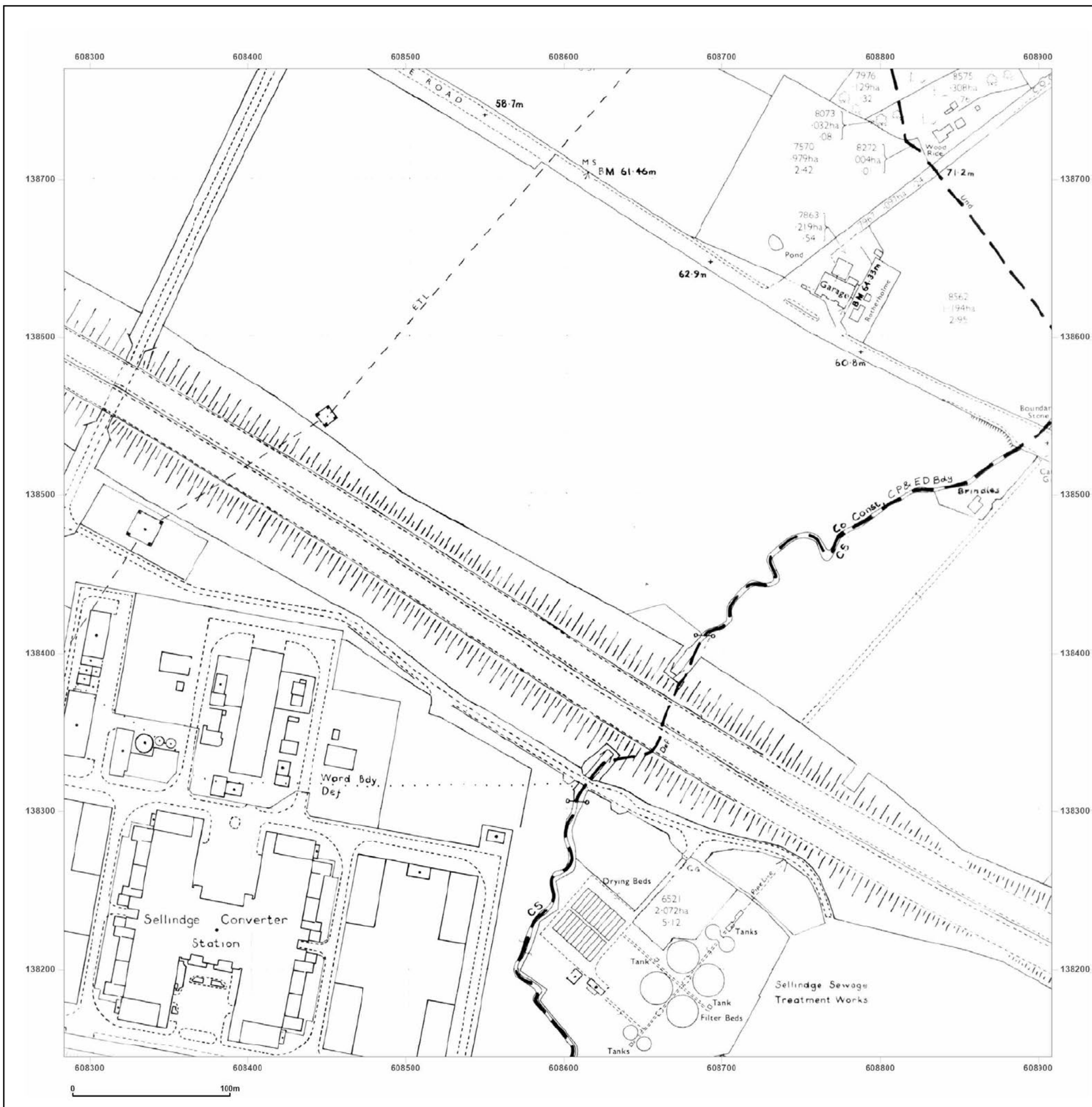


Produced by
 Groundsure Insights
 T: 08444 159000
 E: info@groundsure.com
 W: www.groundsure.com

© Crown copyright and database rights 2024 Ordnance Survey 100035207

Production date: 22 April 2024

Map legend available at:
www.groundsure.com/sites/default/files/groundsure_legend.pdf



Site Details:

Stonestreet Revised

Client Ref: Stonestreet Revised
Report Ref: GSIP-2023-13822-18395_LS_8_4
Grid Ref: 608596, 138457

Map Name: National Grid

Map date: 1988

Scale: 1:2,500

Printed at: 1:2,500



Surveyed 1988
 Revised 1988
 Edition N/A
 Copyright 1989
 Levelled 1974

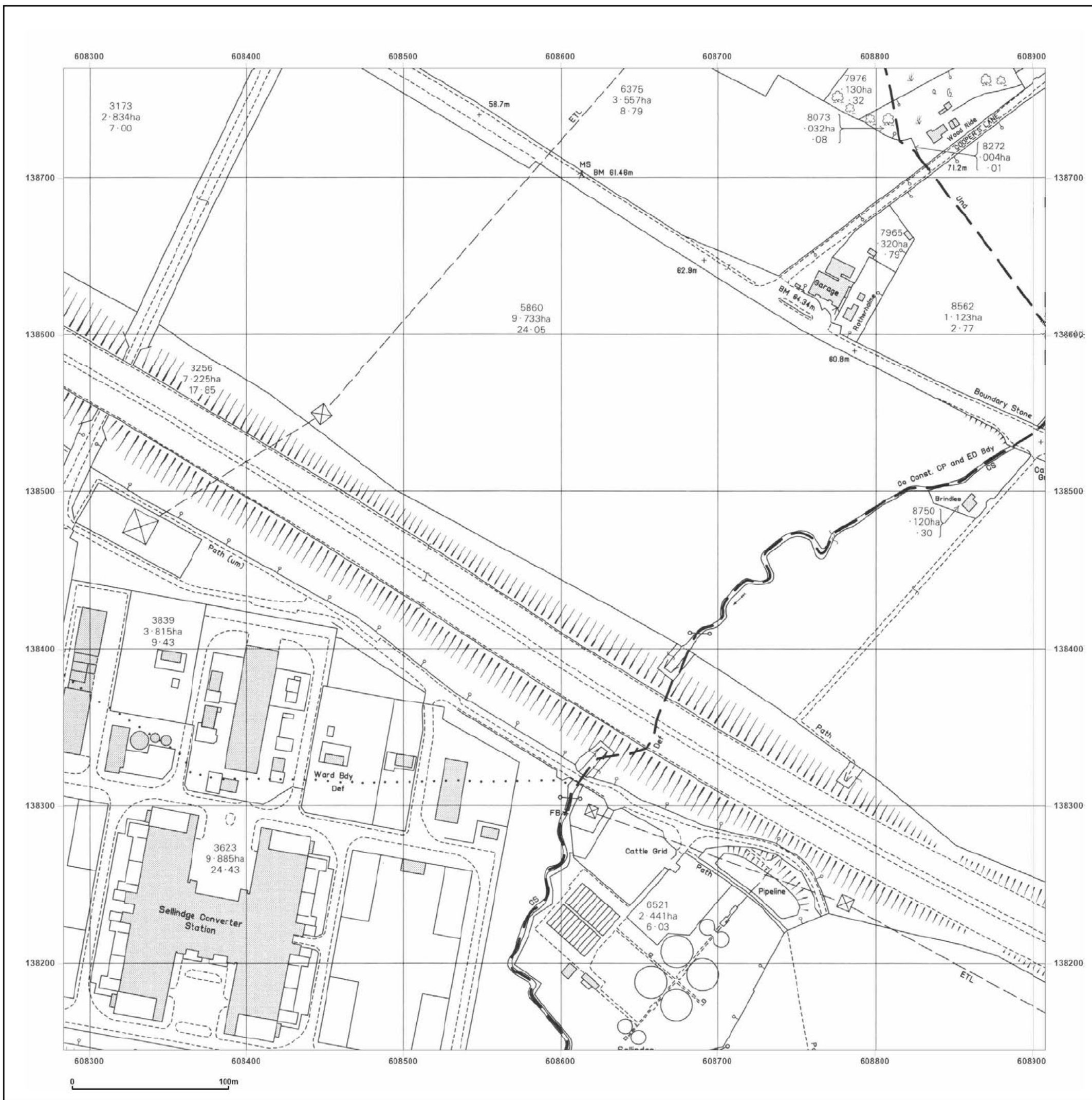


Produced by
 Groundsure Insights
 T: 08444 159000
 E: info@groundsure.com
 W: www.groundsure.com

© Crown copyright and database rights 2024 Ordnance Survey 100035207

Production date: 22 April 2024

Map legend available at:
www.groundsure.com/sites/default/files/groundsure_legend.pdf



Site Details:

Stonestreet Revised

Client Ref: Stonestreet Revised
Report Ref: GSIP-2023-13822-18395_LS_8_4
Grid Ref: 608596, 138457

Map Name: National Grid

Map date: 1989

Scale: 1:2,500

Printed at: 1:2,500



Surveyed N/A
 Revised N/A
 Edition N/A
 Copyright N/A
 Levelled N/A

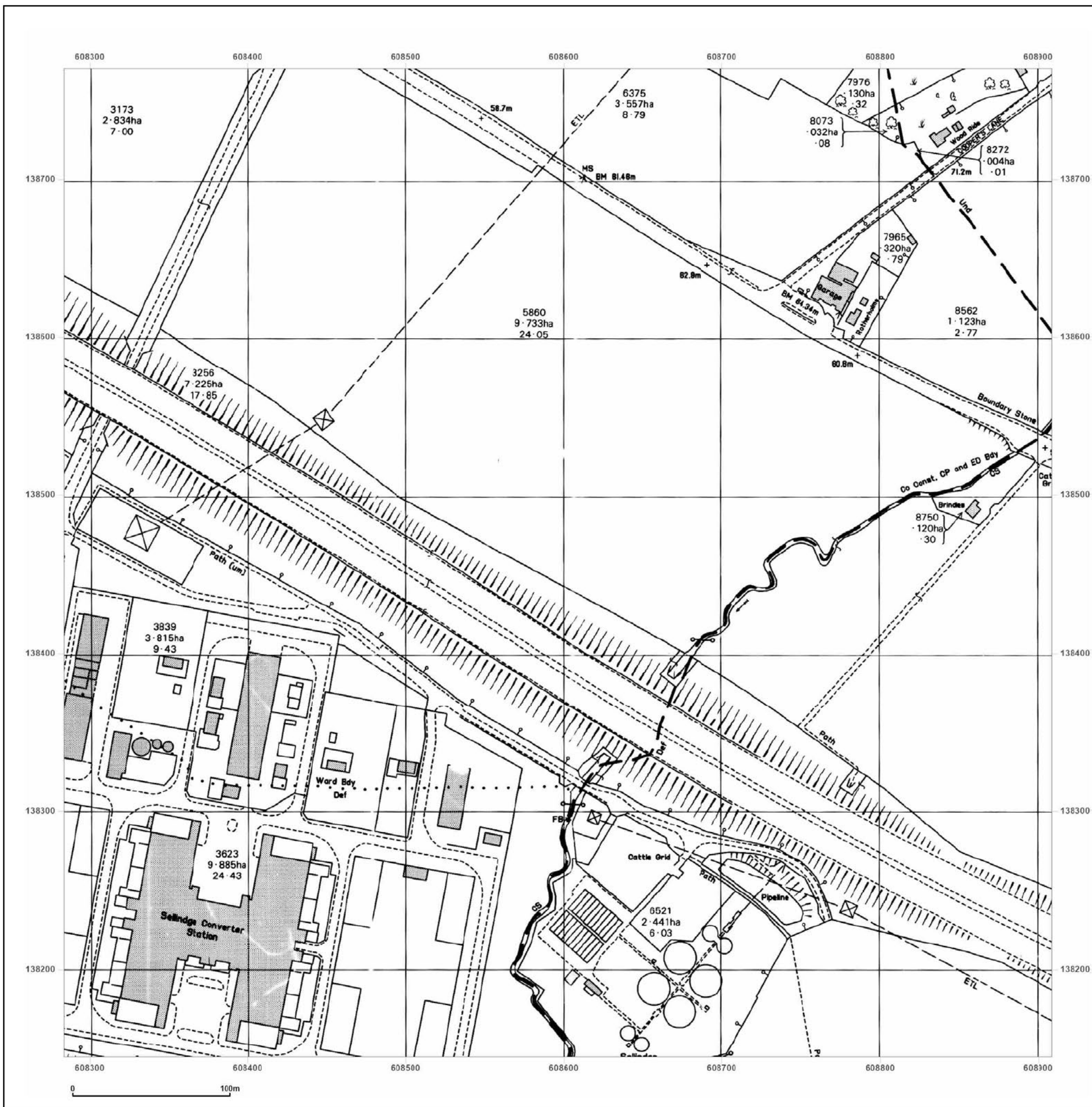


Produced by
 Groundsure Insights
 T: 08444 159000
 E: info@groundsure.com
 W: www.groundsure.com

© Crown copyright and database rights 2024 Ordnance Survey 100035207

Production date: 22 April 2024

Map legend available at:
www.groundsure.com/sites/default/files/groundsure_legend.pdf



Site Details:

Stonestreet Revised

Client Ref: Stonestreet Revised
Report Ref: GSIP-2023-13822-18395_LS_8_4
Grid Ref: 608596, 138457

Map Name: National Grid

Map date: 1993

Scale: 1:2,500

Printed at: 1:2,500



Surveyed 1993
 Revised N/A
 Edition N/A
 Copyright 1993
 Levelled N/A



Produced by
 Groundsure Insights
 T: 08444 159000
 E: info@groundsure.com
 W: www.groundsure.com

© Crown copyright and database rights 2024 Ordnance Survey 100035207

Production date: 22 April 2024

Map legend available at:
www.groundsure.com/sites/default/files/groundsure_legend.pdf




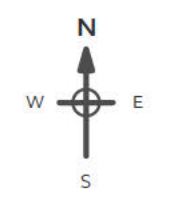


Landline Scale Grid Index

Site Details:
Stonestreet Revised

Client Ref: Stonestreet Revised
Report Ref: GSIP-2023-13822-18395_Landline_1_4
Grid Ref: 604309, 137520

Map Name: LandLine
Map date: 2003
Scale: 1:1,250
Printed at: 1:1,250



Produced by
Groundsure Insights
T: 08444 159000
E: info@groundsure.com
W: www.groundsure.com

© Crown copyright and database rights 2024 Ordnance Survey 100035207

Production date: 22 April 2024

Map legend available at:
www.groundsure.com/sites/default/files/groundsure_legend.pdf

Site Details:

Stonestreet Revised


Client Ref: Stonestreet Revised
Report Ref: GSIP-2023-13822-18395_Landline_1_5
Grid Ref: 604309, 137820

Map Name: LandLine

Map date: 2003

Scale: 1:1,250

Printed at: 1:1,250

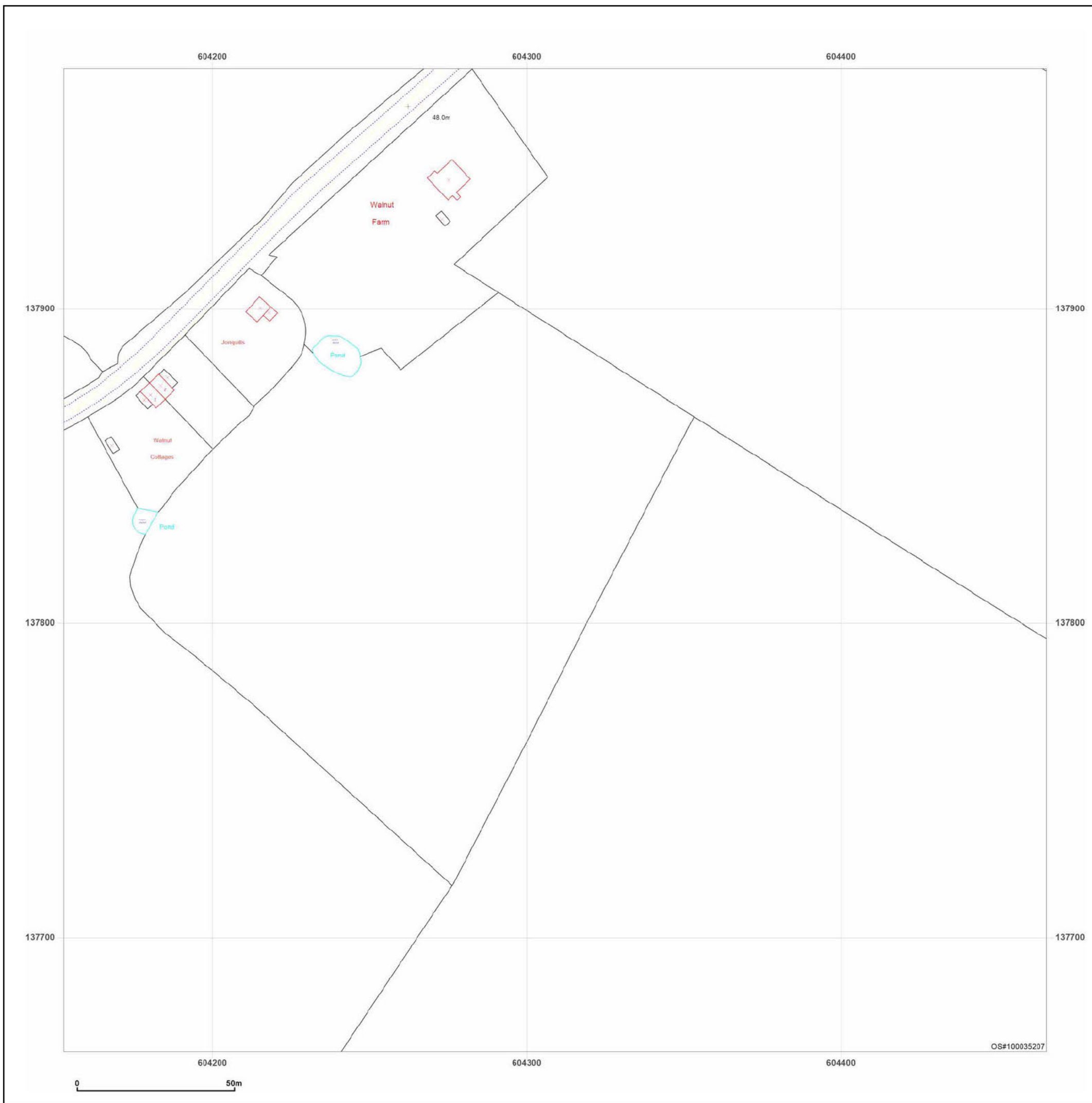


Produced by
 Groundsure Insights
 T: 08444 159000
 E: info@groundsure.com
 W: www.groundsure.com

© Crown copyright and database rights 2024 Ordnance Survey 100035207

Production date: 22 April 2024

Map legend available at:
www.groundsure.com/sites/default/files/groundsure_legend.pdf



Site Details:

Stonestreet Revised


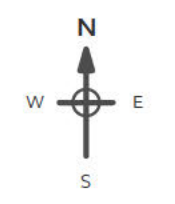
Client Ref: Stonestreet Revised
Report Ref: GSIP-2023-13822-18395_Landline_2_3
Grid Ref: 604609, 137220

Map Name: LandLine

Map date: 2003

Scale: 1:1,250

Printed at: 1:1,250



Produced by
 Groundsure Insights
 T: 08444 159000
 E: info@groundsure.com
 W: www.groundsure.com

© Crown copyright and database rights 2024 Ordnance Survey 100035207

Production date: 22 April 2024

Map legend available at:
www.groundsure.com/sites/default/files/groundsure_legend.pdf



Site Details:

Stonestreet Revised




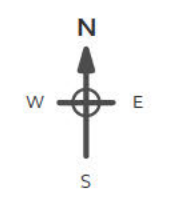
Client Ref: Stonestreet Revised
Report Ref: GSIP-2023-13822-18395_Landline_2_4
Grid Ref: 604609, 137520

Map Name: LandLine

Map date: 2003

Scale: 1:1,250

Printed at: 1:1,250



Produced by
 Groundsure Insights
 T: 08444 159000
 E: info@groundsure.com
 W: www.groundsure.com

© Crown copyright and database rights 2024 Ordnance Survey 100035207

Production date: 22 April 2024

Map legend available at:
www.groundsure.com/sites/default/files/groundsure_legend.pdf

Site Details:

Stonestreet Revised


Client Ref: Stonestreet Revised
Report Ref: GSIP-2023-13822-18395_Landline_2_5
Grid Ref: 604609, 137820

Map Name: LandLine

Map date: 2003

Scale: 1:1,250

Printed at: 1:1,250

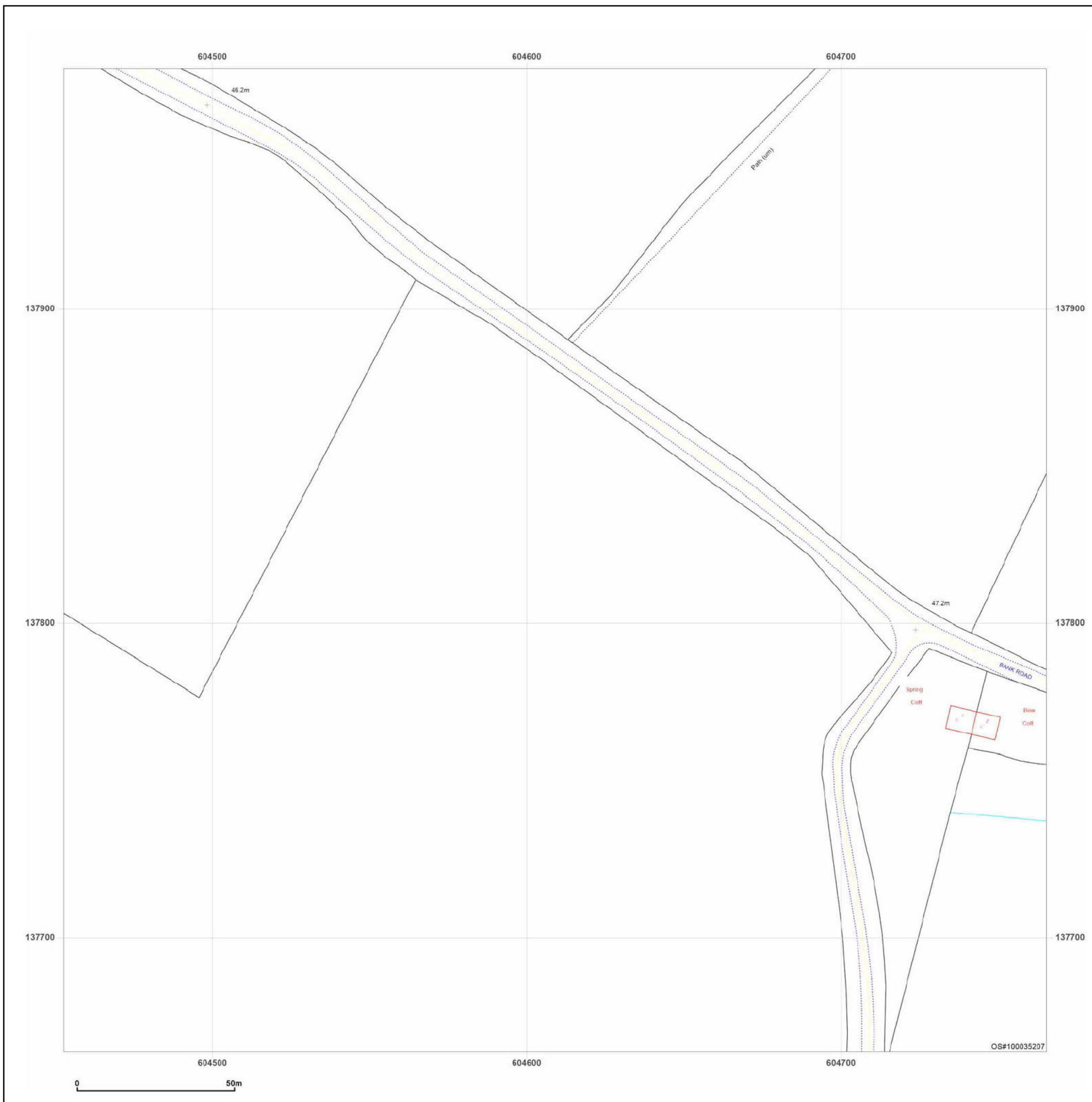


Produced by
 Groundsure Insights
 T: 08444 159000
 E: info@groundsure.com
 W: www.groundsure.com

© Crown copyright and database rights 2024 Ordnance Survey 100035207

Production date: 22 April 2024

Map legend available at:
www.groundsure.com/sites/default/files/groundsure_legend.pdf



Site Details:

Stonestreet Revised


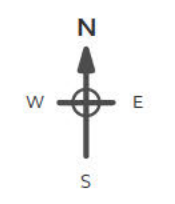
Client Ref: Stonestreet Revised
Report Ref: GSIP-2023-13822-18395_Landline_3_2
Grid Ref: 604909, 136920

Map Name: LandLine

Map date: 2003

Scale: 1:1,250

Printed at: 1:1,250



Produced by
 Groundsure Insights
 T: 08444 159000
 E: info@groundsure.com
 W: www.groundsure.com

© Crown copyright and database rights 2024 Ordnance Survey 100035207

Production date: 22 April 2024

Map legend available at:
www.groundsure.com/sites/default/files/groundsure_legend.pdf



Site Details:

Stonestreet Revised

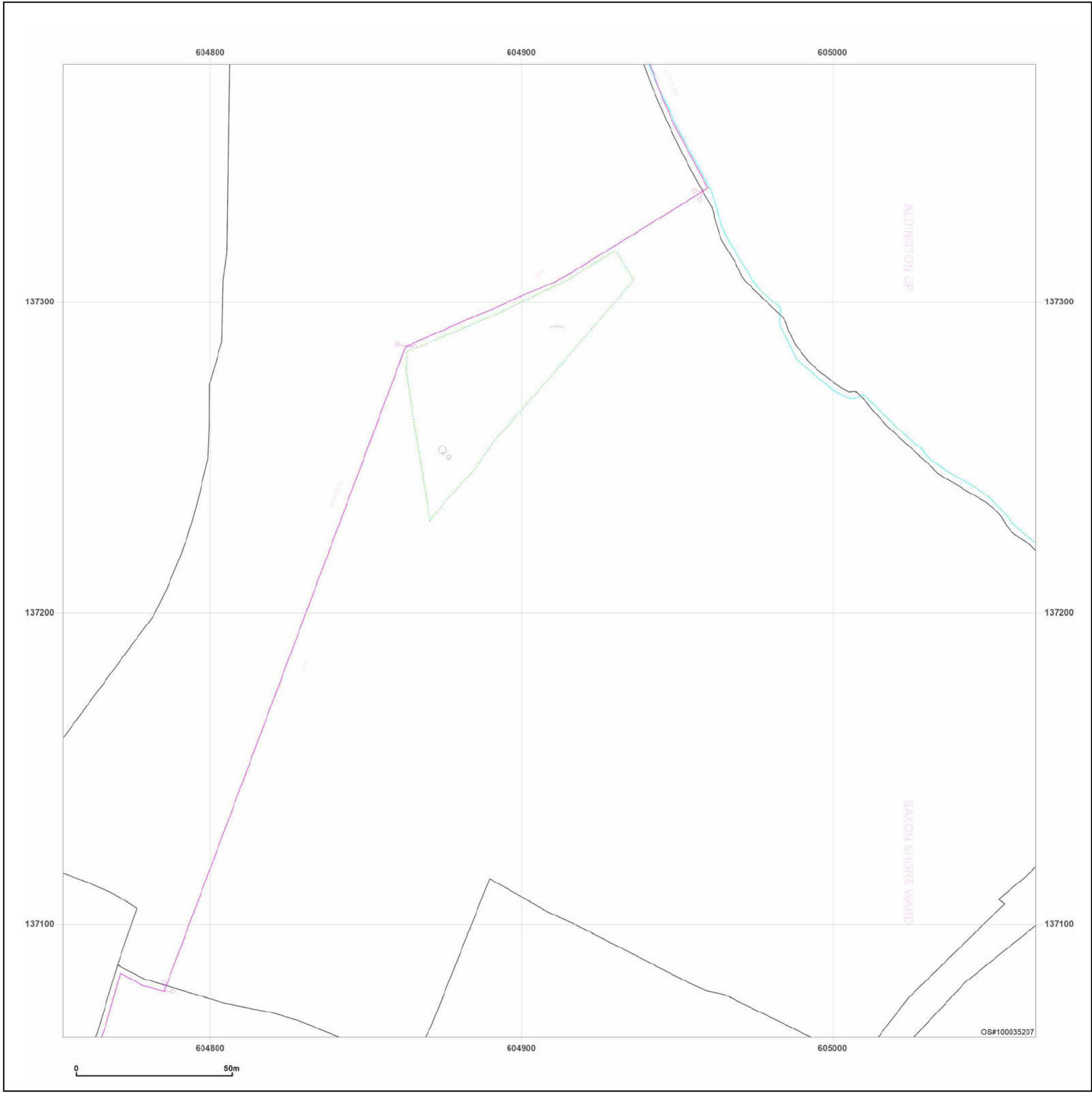

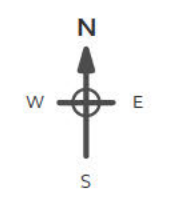
Client Ref: Stonestreet Revised
Report Ref: GSIP-2023-13822-18395_Landline_3_3
Grid Ref: 604909, 137220

Map Name: LandLine

Map date: 2003

Scale: 1:1,250

Printed at: 1:1,250



Produced by
 Groundsure Insights
 T: 08444 159000
 E: info@groundsure.com
 W: www.groundsure.com

© Crown copyright and database rights 2024 Ordnance Survey 100035207

Production date: 22 April 2024

Map legend available at:
www.groundsure.com/sites/default/files/groundsure_legend.pdf

Site Details:

Stonestreet Revised


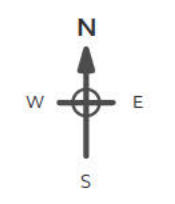
Client Ref: Stonestreet Revised
Report Ref: GSIP-2023-13822-18395_Landline_3_4
Grid Ref: 604909, 137520

Map Name: LandLine

Map date: 2003

Scale: 1:1,250

Printed at: 1:1,250

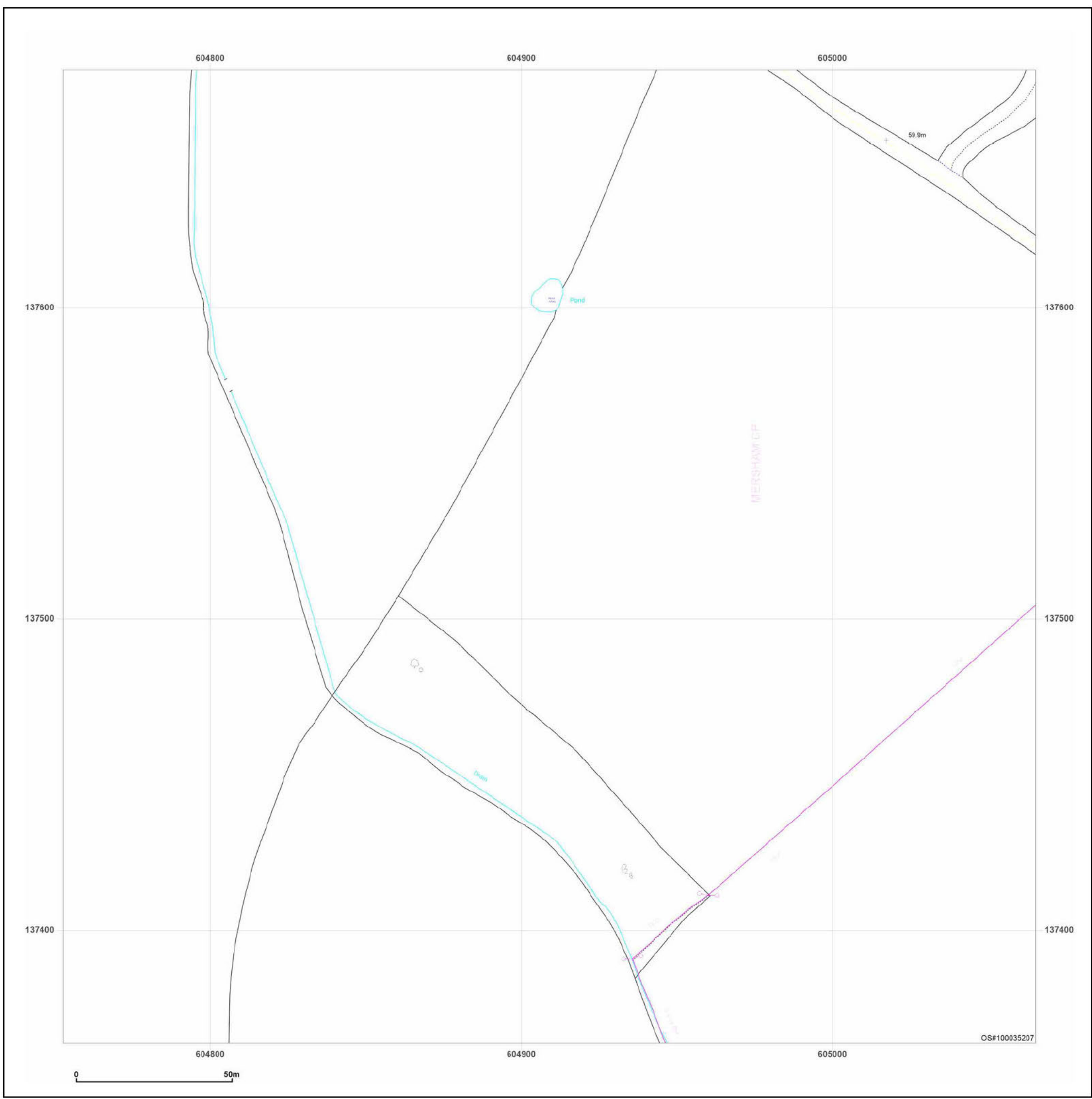


Produced by
 Groundsure Insights
 T: 08444 159000
 E: info@groundsure.com
 W: www.groundsure.com

© Crown copyright and database rights 2024 Ordnance Survey 100035207

Production date: 22 April 2024


Map legend available at:
www.groundsure.com/sites/default/files/groundsure_legend.pdf



Site Details:
Stonestreet Revised

Client Ref: Stonestreet Revised
Report Ref: GSIP-2023-13822-18395_Landline_3_5
Grid Ref: 604909, 137820

Map Name: LandLine
Map date: 2003
Scale: 1:1,250
Printed at: 1:1,250

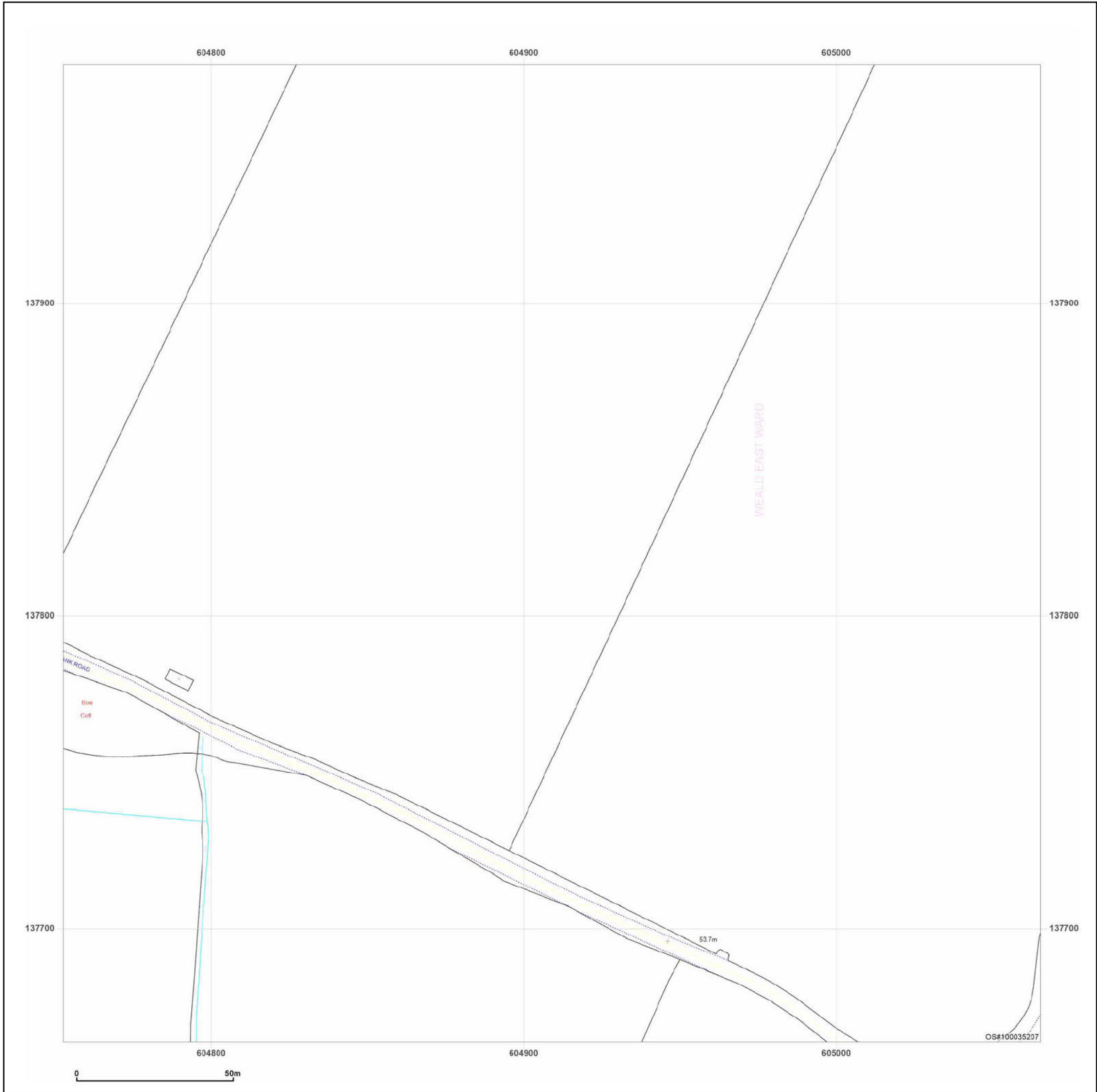


Powered by  Produced by Groundsure Insights
T: 08444 159000
E: info@groundsure.com
W: www.groundsure.com

© Crown copyright and database rights 2024 Ordnance Survey 100035207

Production date: 22 April 2024

Map legend available at:
www.groundsure.com/sites/default/files/groundsure_legend.pdf



Site Details:

Stonestreet Revised

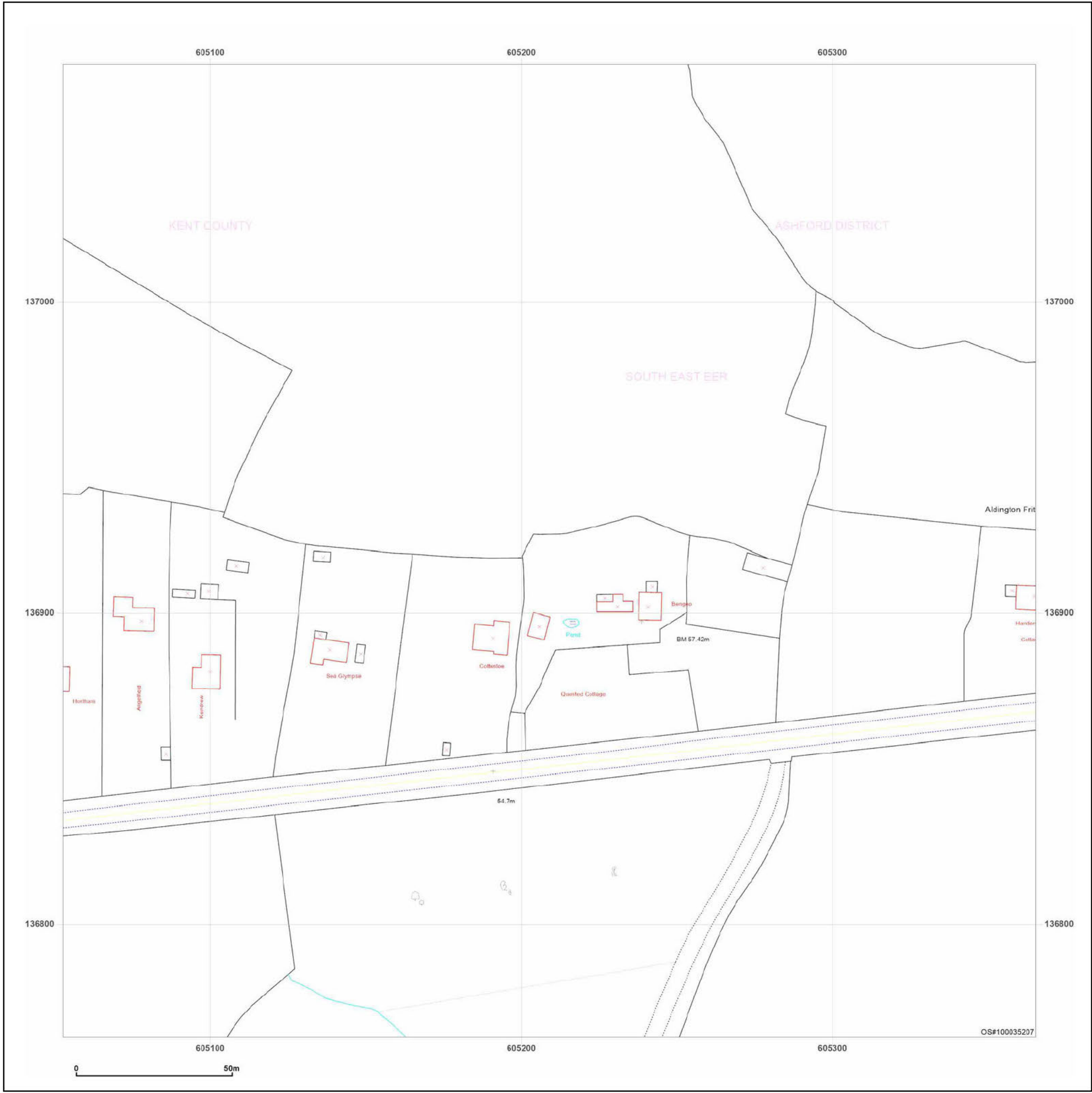

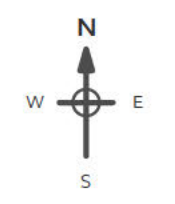
Client Ref: Stonestreet Revised
Report Ref: GSIP-2023-13822-18395_Landline_4_2
Grid Ref: 605209, 136920

Map Name: LandLine

Map date: 2003

Scale: 1:1,250

Printed at: 1:1,250



Produced by
 Groundsure Insights
 T: 08444 159000
 E: info@groundsure.com
 W: www.groundsure.com

© Crown copyright and database rights 2024 Ordnance Survey 100035207

Production date: 22 April 2024

Map legend available at:
www.groundsure.com/sites/default/files/groundsure_legend.pdf

Site Details:

Stonestreet Revised


Client Ref: Stonestreet Revised
Report Ref: GSIP-2023-13822-18395_Landline_4_3
Grid Ref: 605209, 137220

Map Name: LandLine

Map date: 2003

Scale: 1:1,250

Printed at: 1:1,250

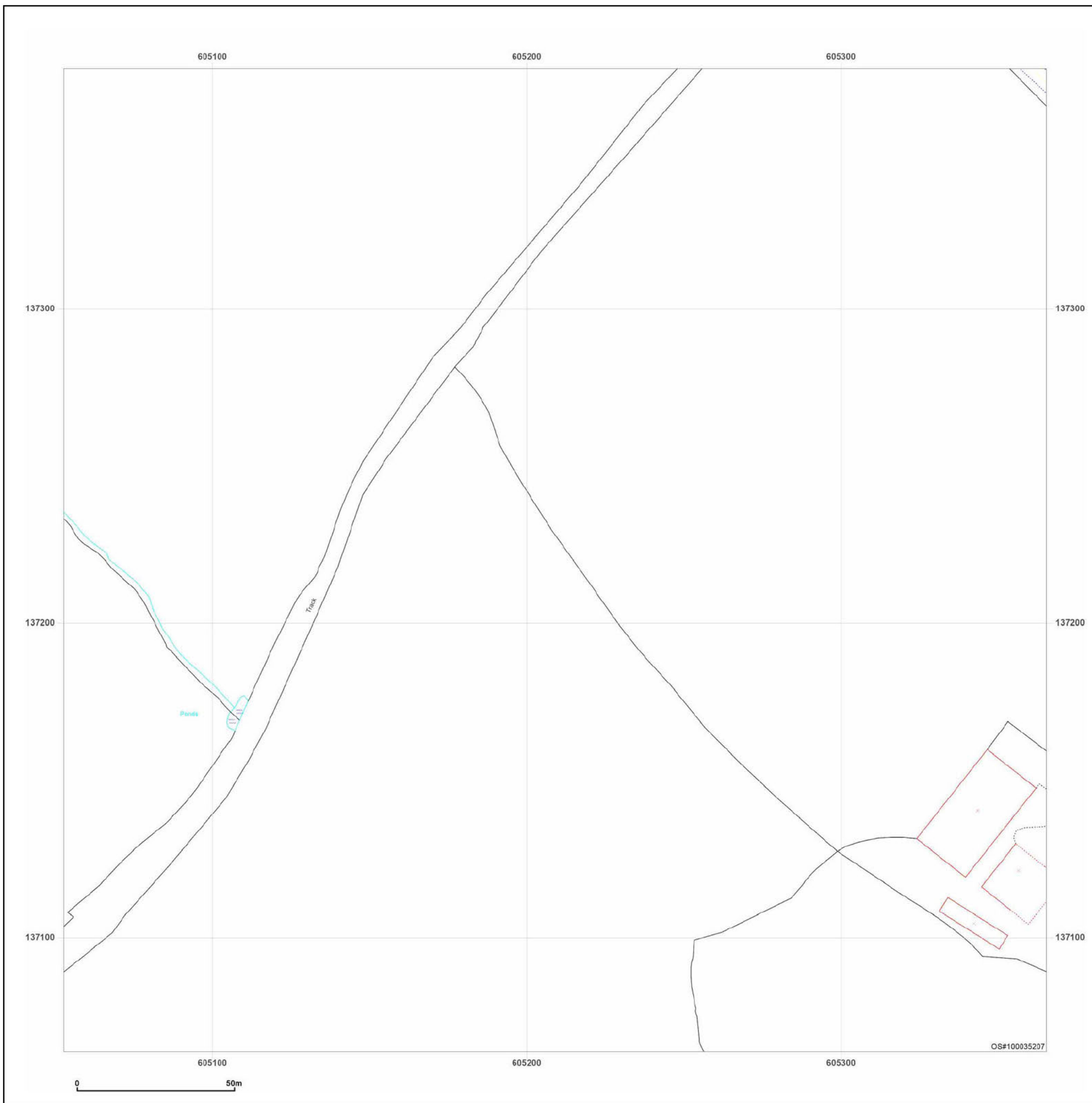


Produced by
 Groundsure Insights
 T: 08444 159000
 E: info@groundsure.com
 W: www.groundsure.com

© Crown copyright and database rights 2024 Ordnance Survey 100035207

Production date: 22 April 2024

Map legend available at:
www.groundsure.com/sites/default/files/groundsure_legend.pdf



Site Details:

Stonestreet Revised


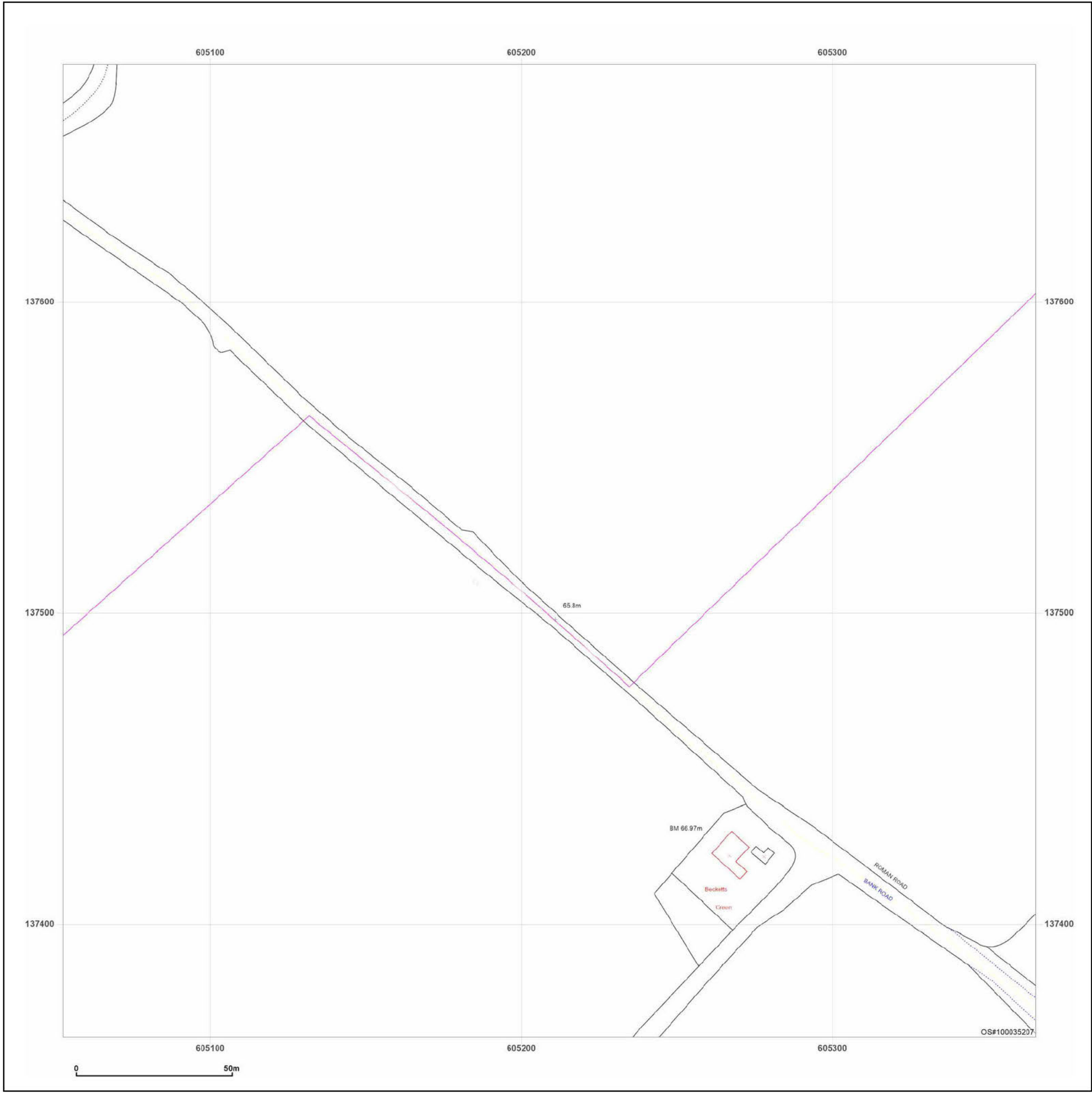

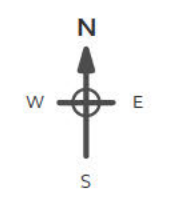
Client Ref: Stonestreet Revised
Report Ref: GSIP-2023-13822-18395_Landline_4_4
Grid Ref: 605209, 137520

Map Name: LandLine

Map date: 2003

Scale: 1:1,250

Printed at: 1:1,250



Produced by
 Groundsure Insights
 T: 08444 159000
 E: info@groundsure.com
 W: www.groundsure.com

© Crown copyright and database rights 2024 Ordnance Survey 100035207

Production date: 22 April 2024

Map legend available at:
www.groundsure.com/sites/default/files/groundsure_legend.pdf

Site Details:

Stonestreet Revised

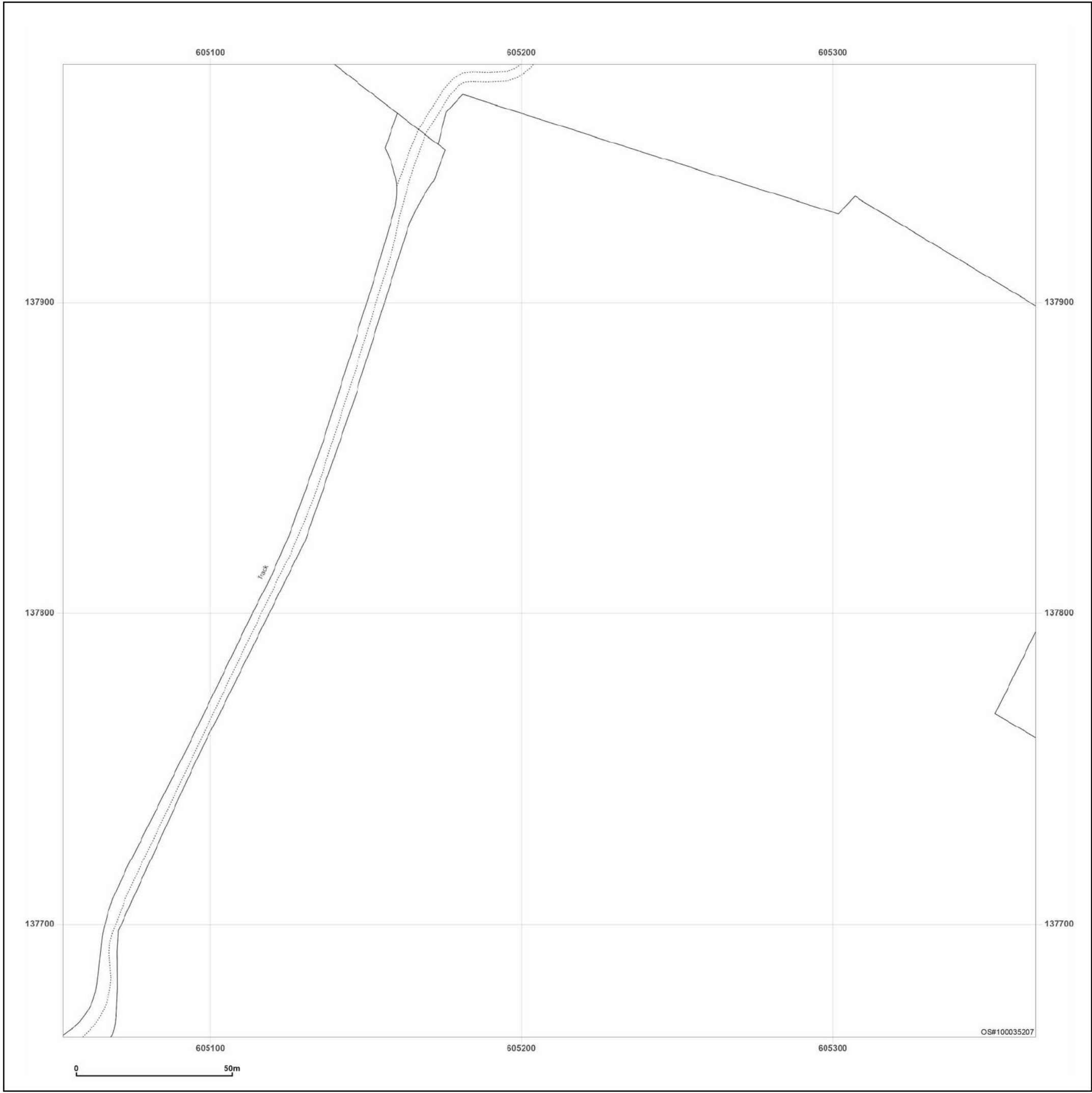

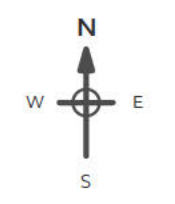
Client Ref: Stonestreet Revised
Report Ref: GSIP-2023-13822-18395_Landline_4_5
Grid Ref: 605209, 137820

Map Name: LandLine

Map date: 2003

Scale: 1:1,250

Printed at: 1:1,250



Produced by
 Groundsure Insights
 T: 08444 159000
 E: info@groundsure.com
 W: www.groundsure.com

© Crown copyright and database rights 2024 Ordnance Survey 100035207

Production date: 22 April 2024

Map legend available at:
www.groundsure.com/sites/default/files/groundsure_legend.pdf

Site Details:

Stonestreet Revised


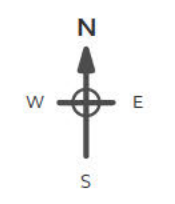
Client Ref: Stonestreet Revised
Report Ref: GSIP-2023-13822-18395_Landline_5_3
Grid Ref: 605509, 137220

Map Name: LandLine

Map date: 2003

Scale: 1:1,250

Printed at: 1:1,250



Produced by
 Groundsure Insights
 T: 08444 159000
 E: info@groundsure.com
 W: www.groundsure.com

© Crown copyright and database rights 2024 Ordnance Survey 100035207

Production date: 22 April 2024

Map legend available at:
www.groundsure.com/sites/default/files/groundsure_legend.pdf



Site Details:

Stonestreet Revised


Client Ref: Stonestreet Revised
Report Ref: GSIP-2023-13822-18395_Landline_5_4
Grid Ref: 605509, 137520

Map Name: LandLine

Map date: 2003

Scale: 1:1,250

Printed at: 1:1,250

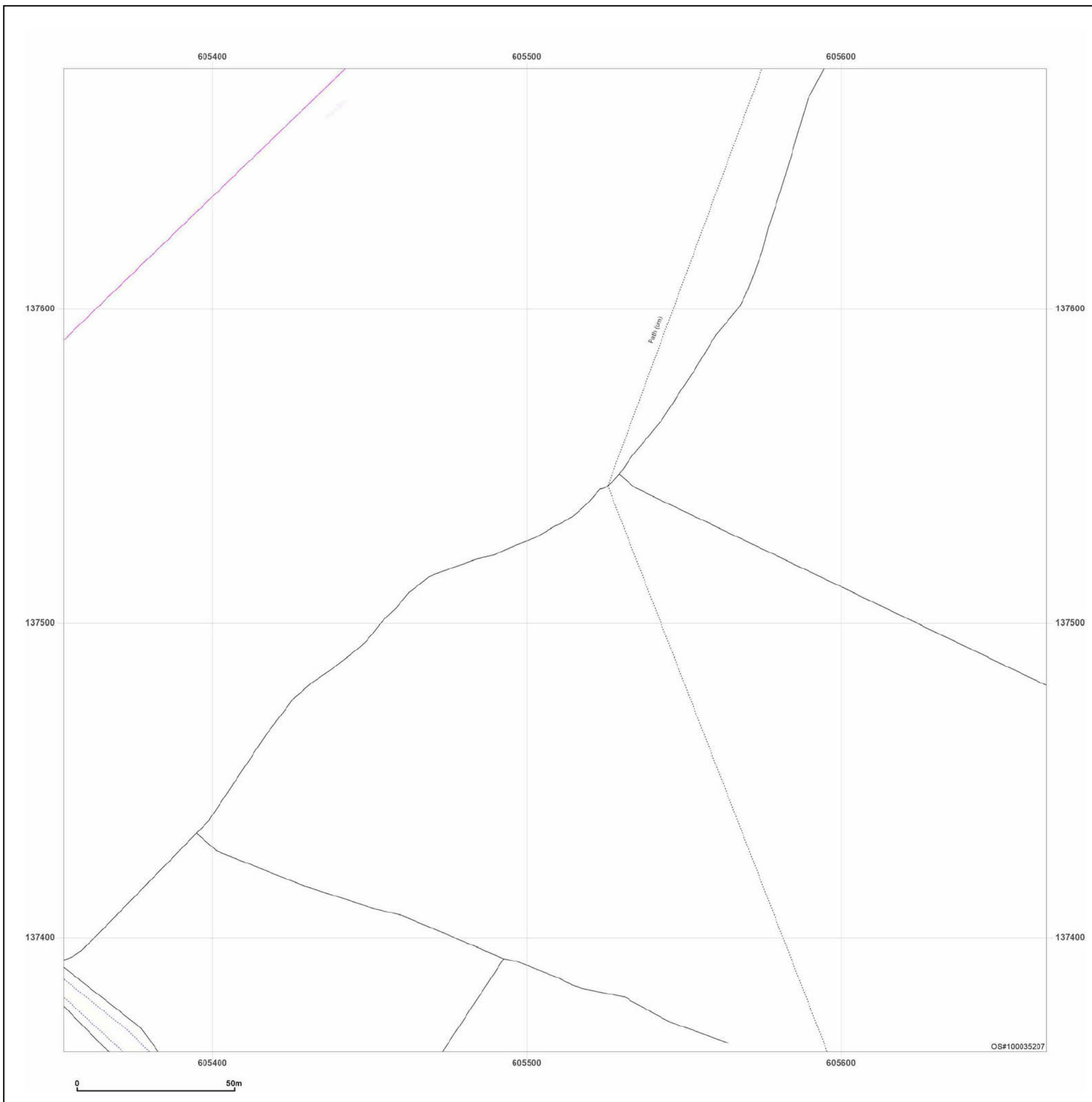


Produced by
 Groundsure Insights
 T: 08444 159000
 E: info@groundsure.com
 W: www.groundsure.com

© Crown copyright and database rights 2024 Ordnance Survey 100035207

Production date: 22 April 2024

Map legend available at:
www.groundsure.com/sites/default/files/groundsure_legend.pdf



Site Details:

Stonestreet Revised


Client Ref: Stonestreet Revised
Report Ref: GSIP-2023-13822-18395_Landline_5_5
Grid Ref: 605509, 137820

Map Name: LandLine

Map date: 2003

Scale: 1:1,250

Printed at: 1:1,250

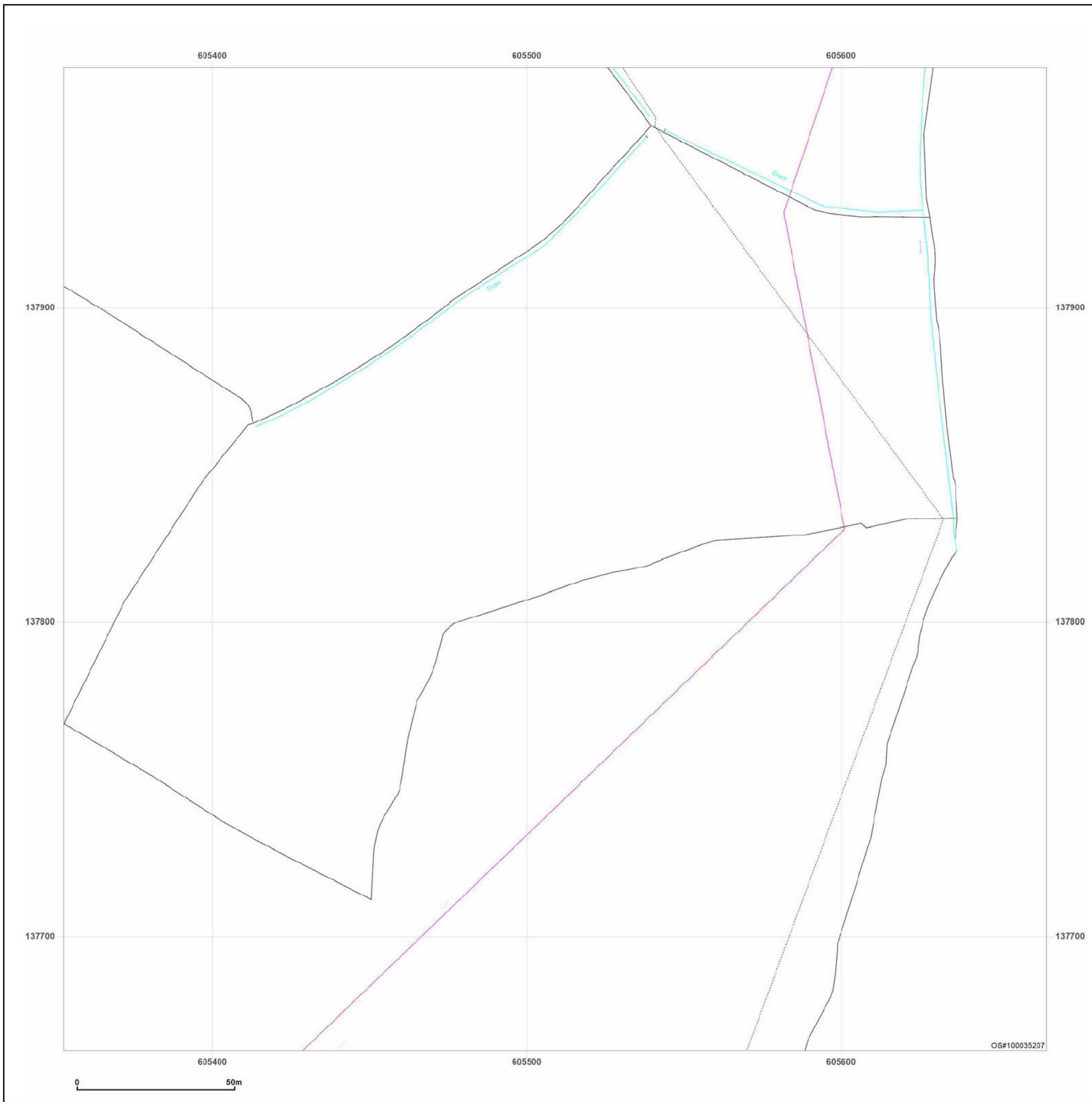


Produced by
 Groundsure Insights
 T: 08444 159000
 E: info@groundsure.com
 W: www.groundsure.com

© Crown copyright and database rights 2024 Ordnance Survey 100035207

Production date: 22 April 2024


Map legend available at:
www.groundsure.com/sites/default/files/groundsure_legend.pdf



Site Details:
Stonestreet Revised

Client Ref: Stonestreet Revised
Report Ref: GSIP-2023-13822-18395_Landline_5_6
Grid Ref: 605509, 138120

Map Name: LandLine
Map date: 2003
Scale: 1:1,250
Printed at: 1:1,250



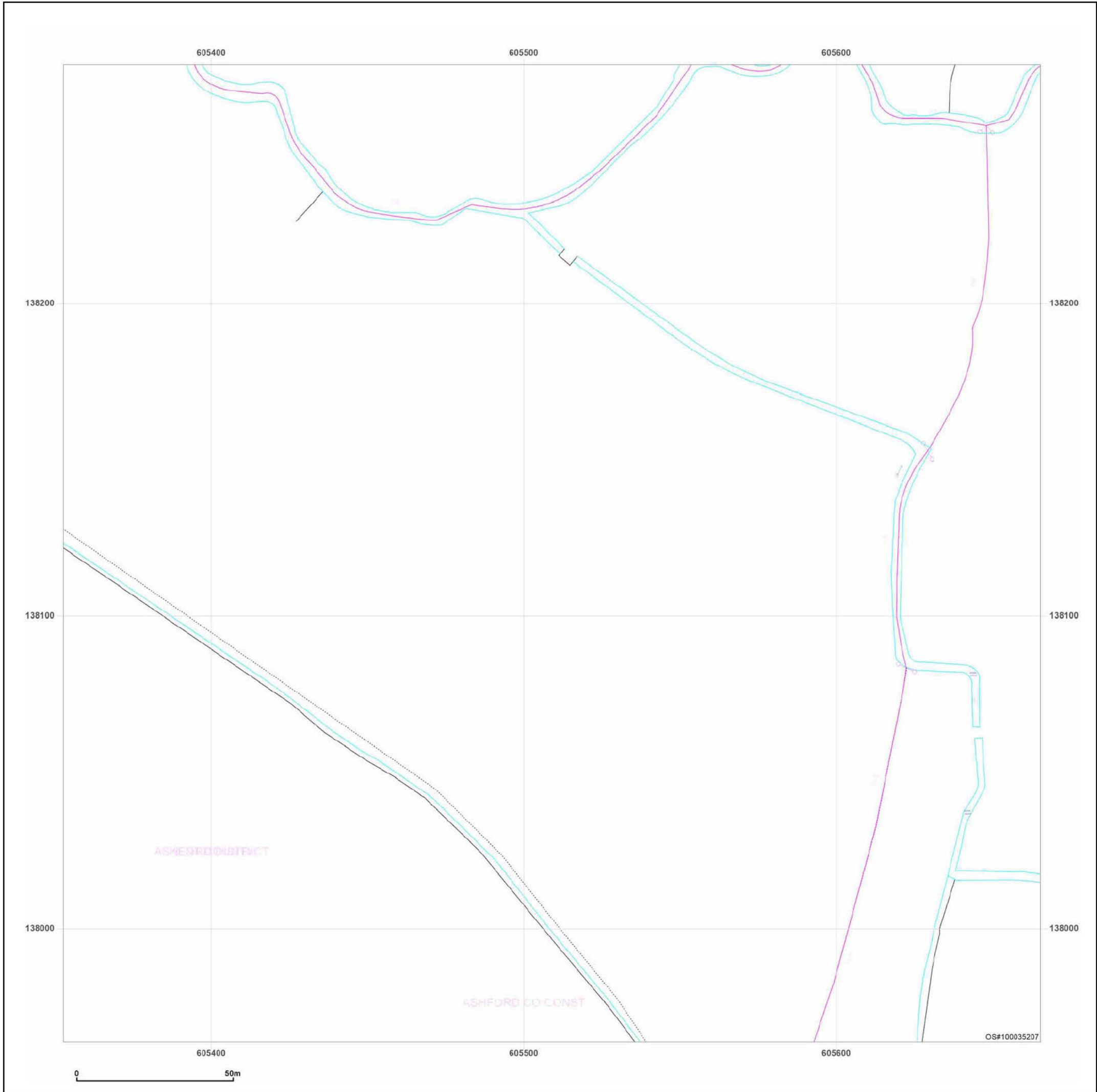
Powered by

 Produced by
 Groundsure Insights
 T: 08444 159000
 E: info@groundsure.com
 W: www.groundsure.com

© Crown copyright and database rights 2024 Ordnance Survey 100035207

Production date: 22 April 2024

Map legend available at:
www.groundsure.com/sites/default/files/groundsure_legend.pdf



Site Details:

Stonestreet Revised


Client Ref: Stonestreet Revised
Report Ref: GSIP-2023-13822-18395_Landline_6_3
Grid Ref: 605809, 137220

Map Name: LandLine

Map date: 2003

Scale: 1:1,250

Printed at: 1:1,250



Produced by
 Groundsure Insights
 T: 08444 159000
 E: info@groundsure.com
 W: www.groundsure.com

© Crown copyright and database rights 2024 Ordnance Survey 100035207

Production date: 22 April 2024

Map legend available at:
www.groundsure.com/sites/default/files/groundsure_legend.pdf

Site Details:

Stonestreet Revised



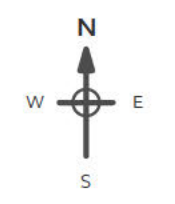
Client Ref: Stonestreet Revised
Report Ref: GSIP-2023-13822-18395_Landline_6_4
Grid Ref: 605809, 137520

Map Name: LandLine

Map date: 2003

Scale: 1:1,250

Printed at: 1:1,250



Produced by
 Groundsure Insights
 T: 08444 159000
 E: info@groundsure.com
 W: www.groundsure.com

© Crown copyright and database rights 2024 Ordnance Survey 100035207

Production date: 22 April 2024

Map legend available at:
www.groundsure.com/sites/default/files/groundsure_legend.pdf

Site Details:

Stonestreet Revised


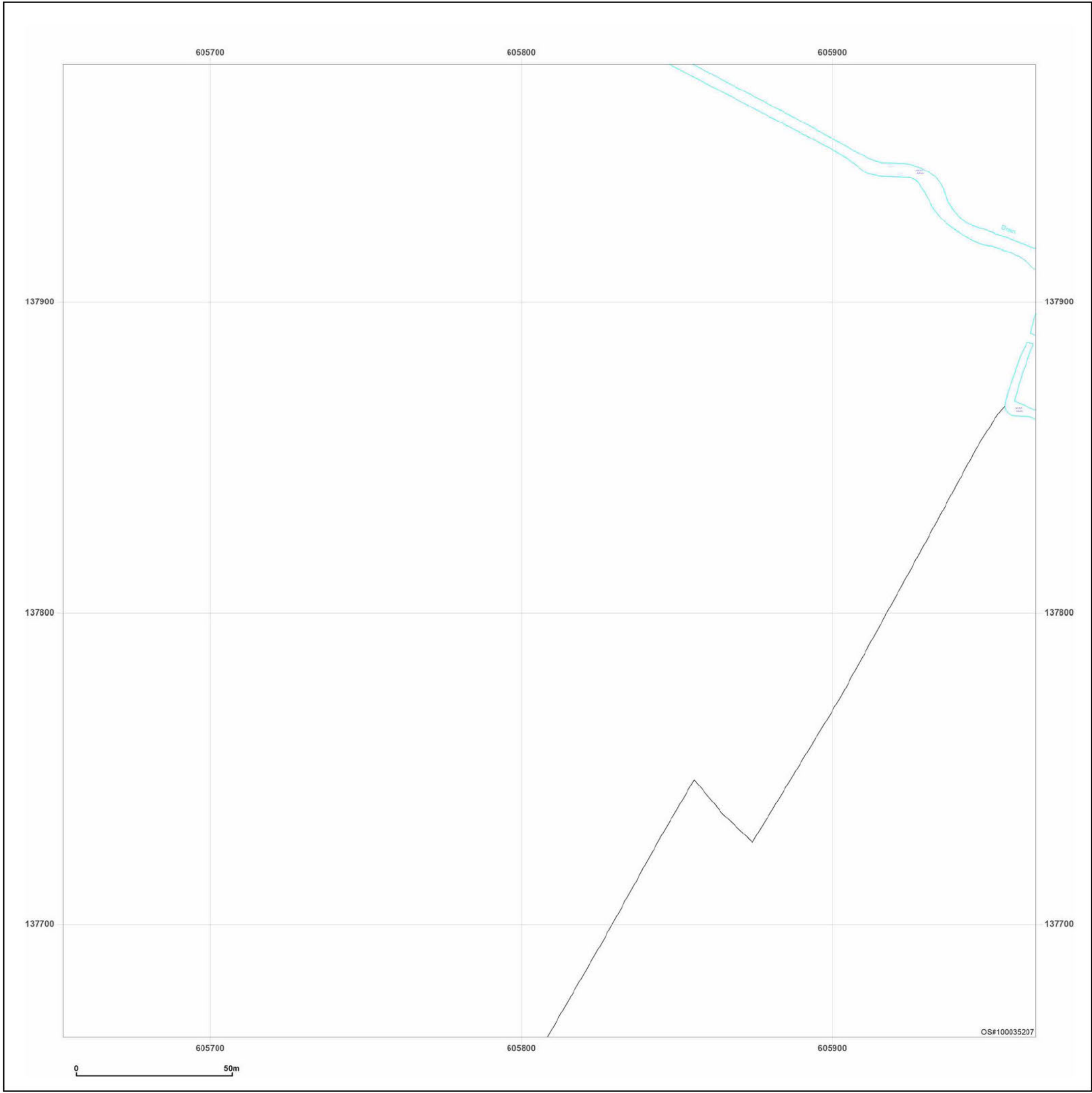

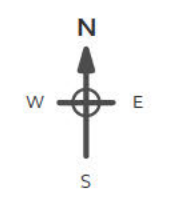
Client Ref: Stonestreet Revised
Report Ref: GSIP-2023-13822-18395_Landline_6_5
Grid Ref: 605809, 137820

Map Name: LandLine

Map date: 2003

Scale: 1:1,250

Printed at: 1:1,250



Produced by
 Groundsure Insights
 T: 08444 159000
 E: info@groundsure.com
 W: www.groundsure.com

© Crown copyright and database rights 2024 Ordnance Survey 100035207


Production date: 22 April 2024

Map legend available at:
www.groundsure.com/sites/default/files/groundsure_legend.pdf

Site Details:
Stonestreet Revised

Client Ref: Stonestreet Revised
Report Ref: GSIP-2023-13822-18395_Landline_6_6
Grid Ref: 605809, 138120

Map Name: LandLine
Map date: 2003
Scale: 1:1,250
Printed at: 1:1,250

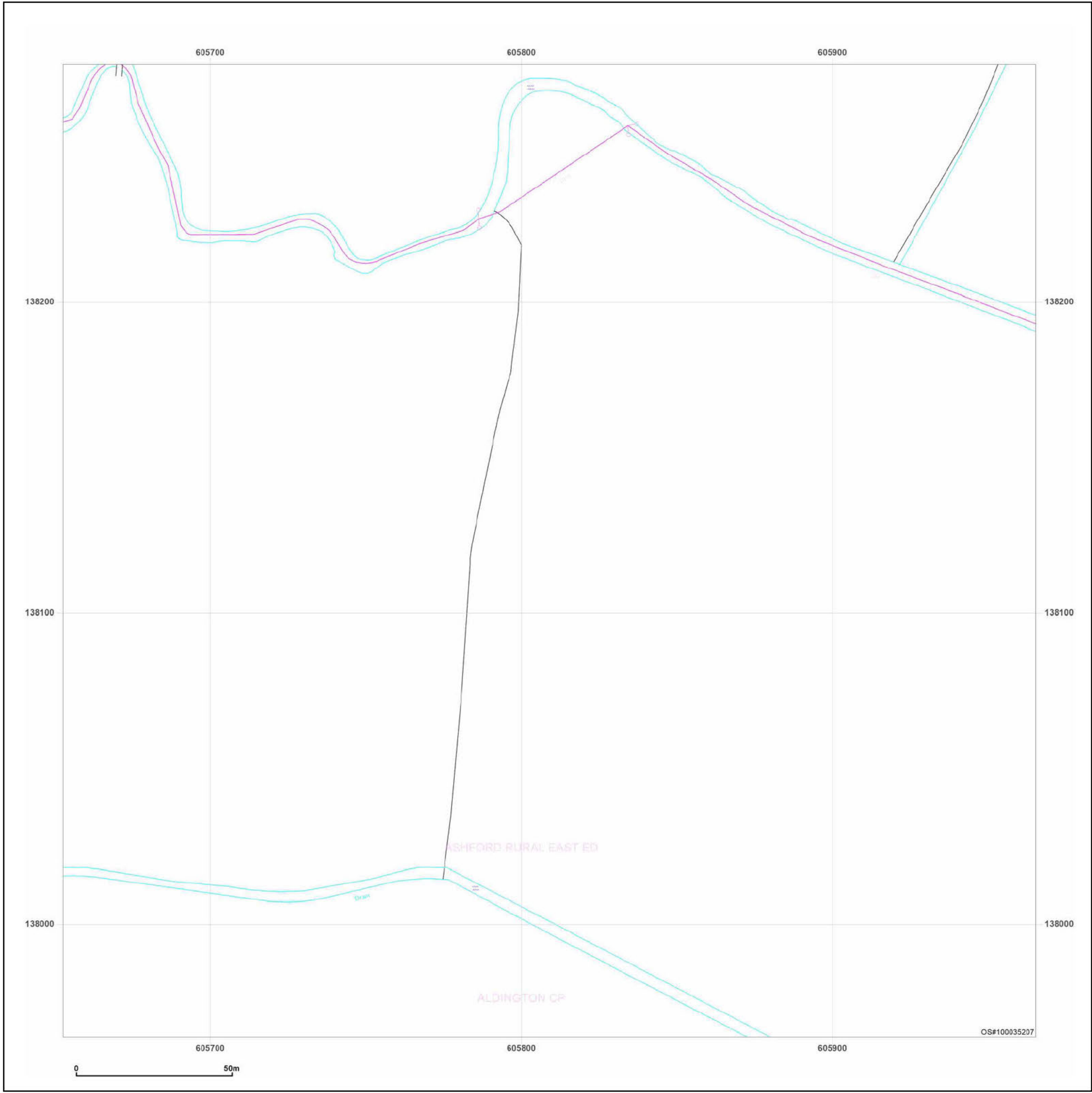


Powered by
 Produced by Groundsure Insights
T: 08444 159000
E: info@groundsure.com
W: www.groundsure.com

© Crown copyright and database rights 2024 Ordnance Survey 100035207

Production date: 22 April 2024


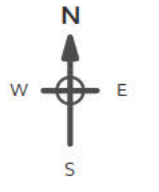
Map legend available at:
www.groundsure.com/sites/default/files/groundsure_legend.pdf



Site Details:
Stonestreet Revised

Client Ref: Stonestreet Revised
Report Ref: GSIP-2023-13822-18395_Landline_7_3
Grid Ref: 606109, 137220

Map Name: LandLine
Map date: 2003
Scale: 1:1,250
Printed at: 1:1,250



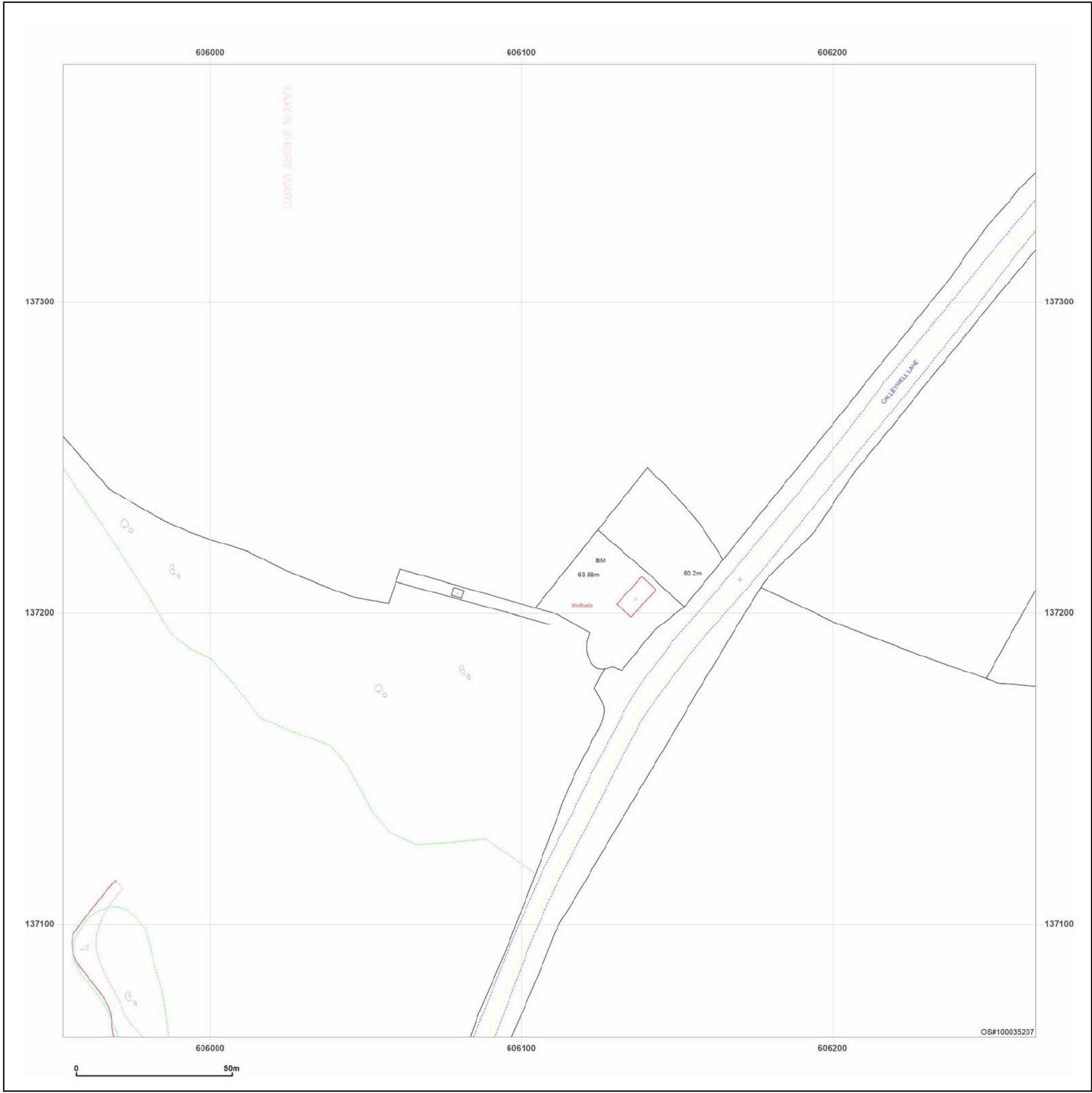
Powered by

 Produced by
 Groundsure Insights
 T: 08444 159000
 E: info@groundsure.com
 W: www.groundsure.com

© Crown copyright and database rights 2024 Ordnance Survey 100035207

Production date: 22 April 2024

Map legend available at:
www.groundsure.com/sites/default/files/groundsure_legend.pdf



Site Details:

Stonestreet Revised

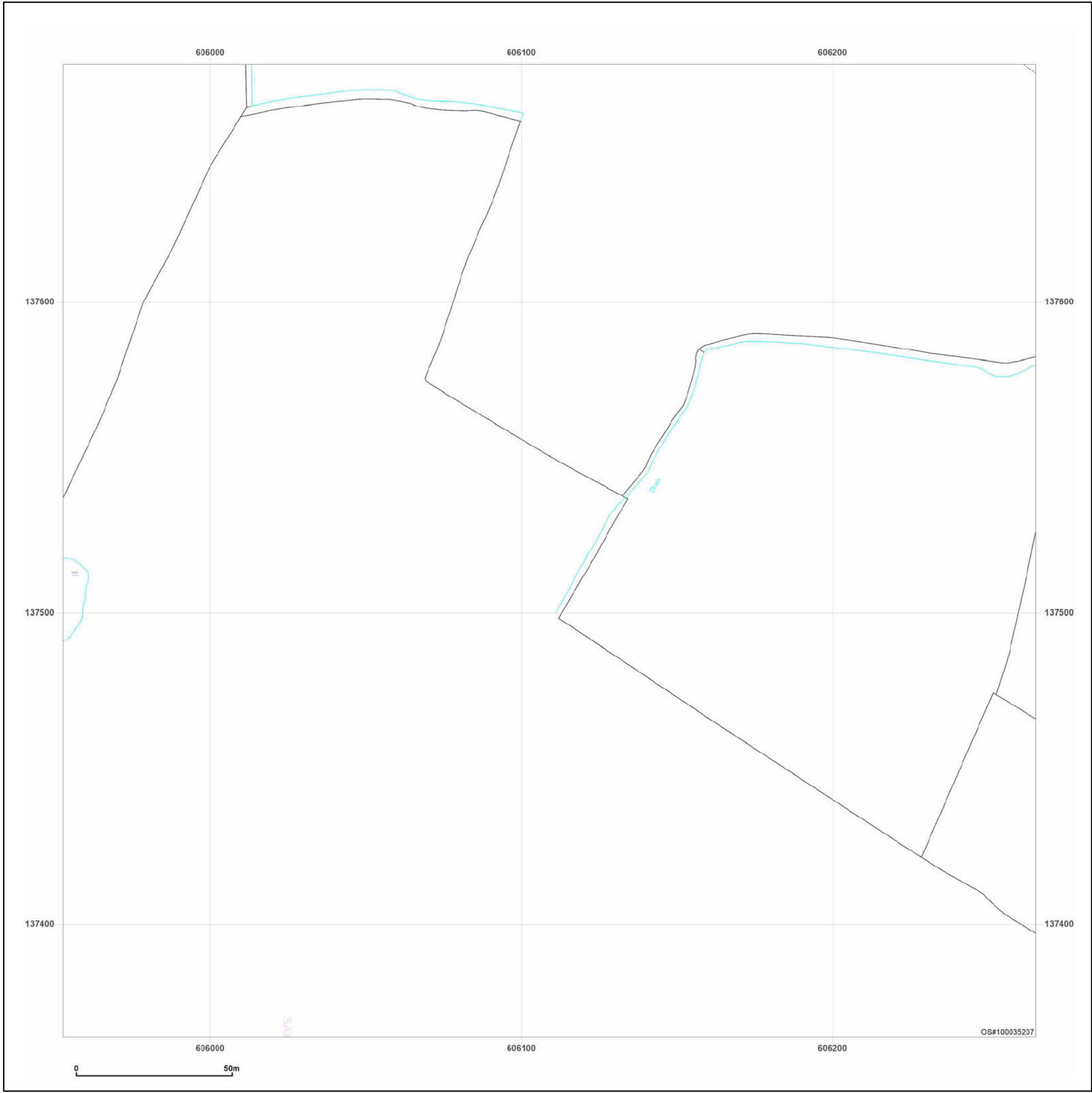

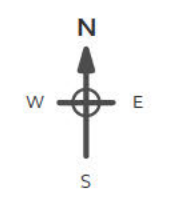
Client Ref: Stonestreet Revised
Report Ref: GSIP-2023-13822-18395_Landline_7_4
Grid Ref: 606109, 137520

Map Name: LandLine

Map date: 2003

Scale: 1:1,250

Printed at: 1:1,250



Produced by
 Groundsure Insights
 T: 08444 159000
 E: info@groundsure.com
 W: www.groundsure.com

© Crown copyright and database rights 2024 Ordnance Survey 100035207


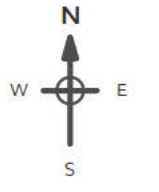
Production date: 22 April 2024

Map legend available at:
www.groundsure.com/sites/default/files/groundsure_legend.pdf

Site Details:
Stonestreet Revised

Client Ref: Stonestreet Revised
Report Ref: GSIP-2023-13822-18395_Landline_7_5
Grid Ref: 606109, 137820

Map Name: LandLine
Map date: 2003
Scale: 1:1,250
Printed at: 1:1,250

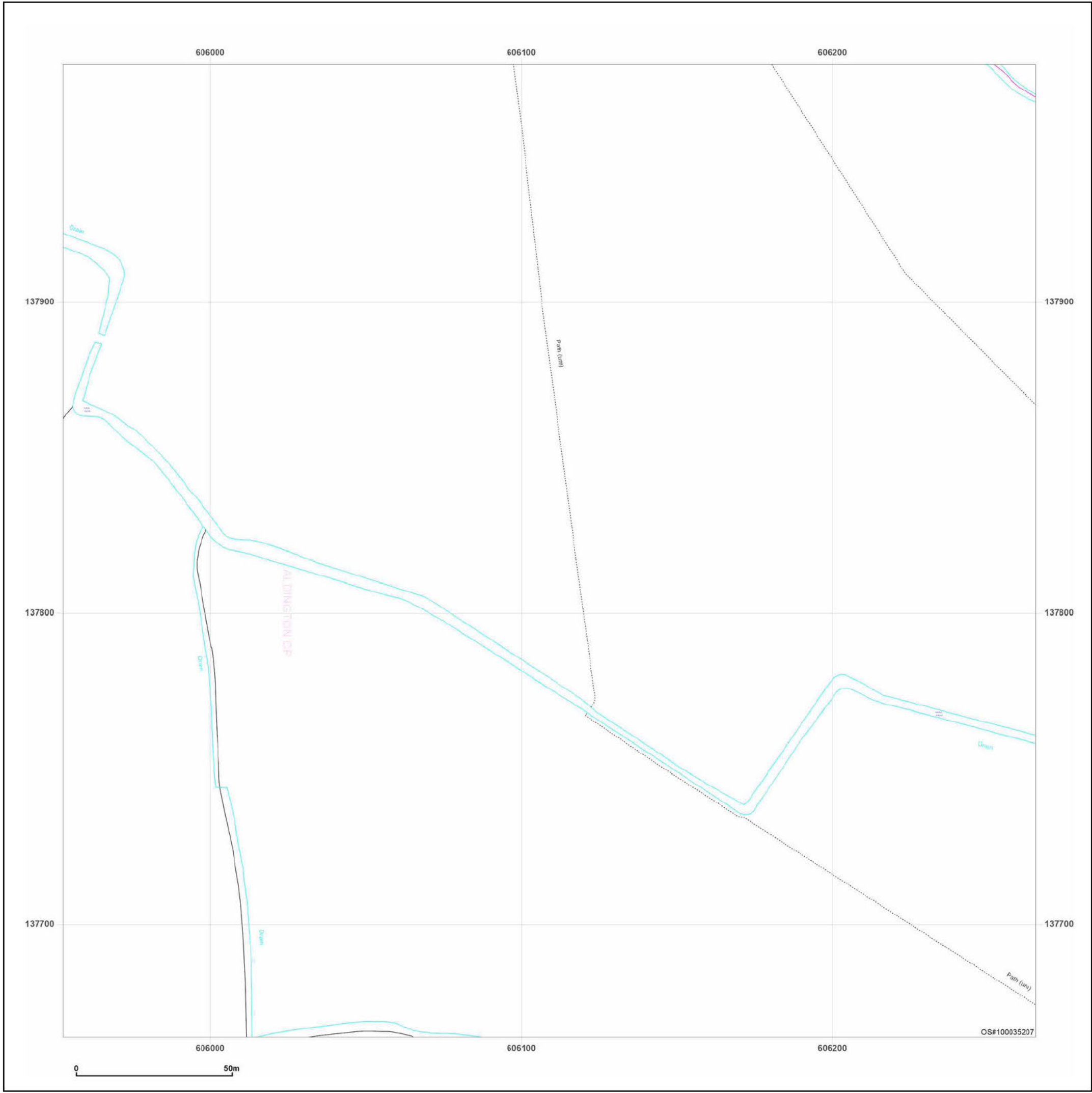


Powered by  Produced by
 Groundsure Insights
 T: 08444 159000
 E: info@groundsure.com
 W: www.groundsure.com

© Crown copyright and database rights 2024 Ordnance Survey 100035207

Production date: 22 April 2024

Map legend available at:
www.groundsure.com/sites/default/files/groundsure_legend.pdf



Site Details:

Stonestreet Revised


Client Ref: Stonestreet Revised
Report Ref: GSIP-2023-13822-18395_Landline_7_6
Grid Ref: 606109, 138120

Map Name: LandLine

Map date: 2003

Scale: 1:1,250

Printed at: 1:1,250

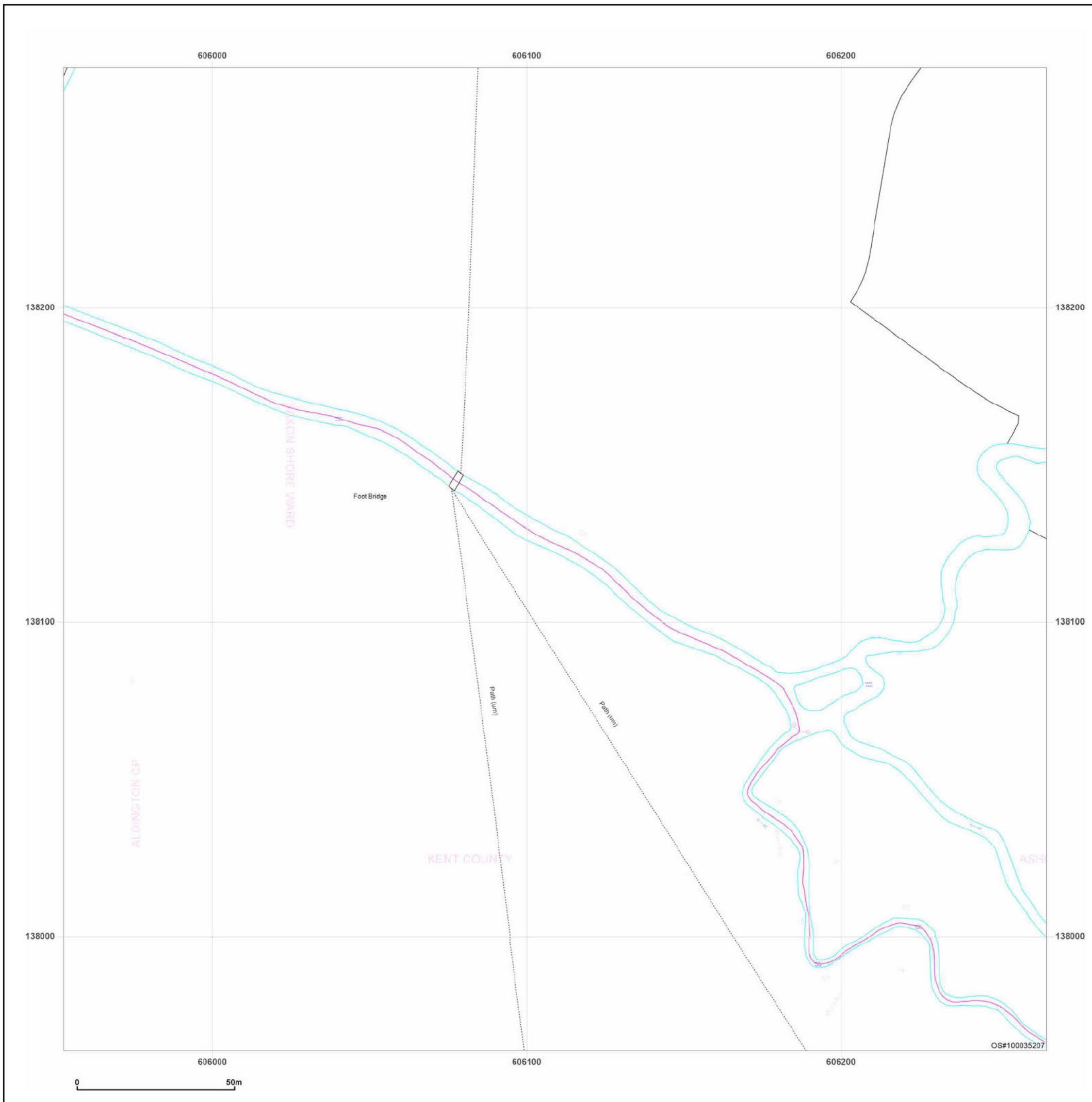


Produced by
 Groundsure Insights
 T: 08444 159000
 E: info@groundsure.com
 W: www.groundsure.com

© Crown copyright and database rights 2024 Ordnance Survey 100035207

Production date: 22 April 2024

Map legend available at:
www.groundsure.com/sites/default/files/groundsure_legend.pdf



Site Details:

Stonestreet Revised


Client Ref: Stonestreet Revised
Report Ref: GSIP-2023-13822-18395_Landline_8_1
Grid Ref: 606409, 136620

Map Name: LandLine

Map date: 2003

Scale: 1:1,250

Printed at: 1:1,250



Produced by
 Groundsure Insights
 T: 08444 159000
 E: info@groundsure.com
 W: www.groundsure.com

© Crown copyright and database rights 2024 Ordnance Survey 100035207

Production date: 22 April 2024


Map legend available at:
www.groundsure.com/sites/default/files/groundsure_legend.pdf



Site Details:
Stonestreet Revised

Client Ref: Stonestreet Revised
Report Ref: GSIP-2023-13822-18395_Landline_8_2
Grid Ref: 606409, 136920

Map Name: LandLine
Map date: 2003
Scale: 1:1,250
Printed at: 1:1,250



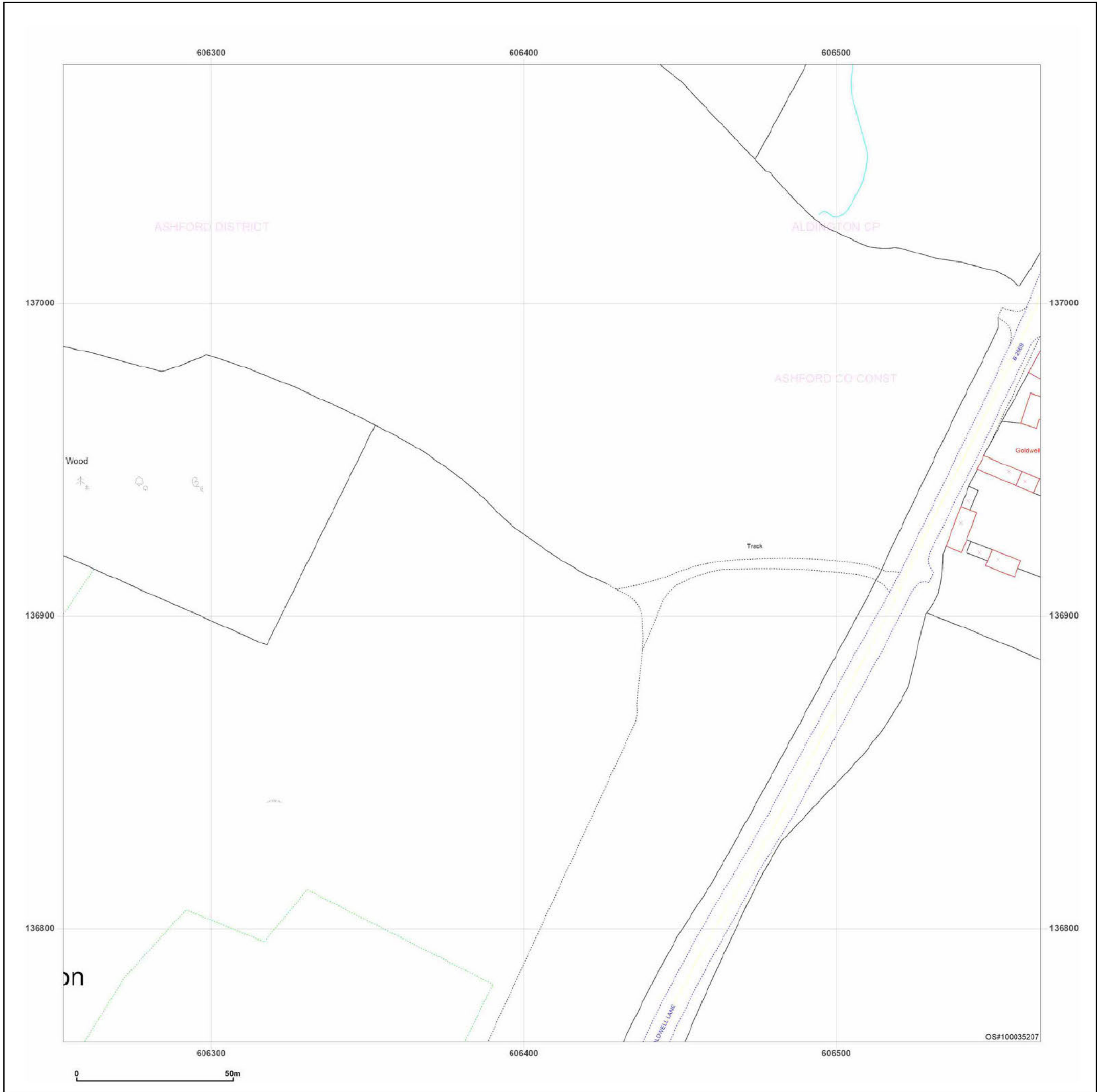
Powered by

 Produced by
 Groundsure Insights
 T: 08444 159000
 E: info@groundsure.com
 W: www.groundsure.com

© Crown copyright and database rights 2024 Ordnance Survey 100035207

Production date: 22 April 2024

Map legend available at:
www.groundsure.com/sites/default/files/groundsure_legend.pdf



Site Details:

Stonestreet Revised


Client Ref: Stonestreet Revised
Report Ref: GSIP-2023-13822-18395_Landline_8_3
Grid Ref: 606409, 137220

Map Name: LandLine

Map date: 2003

Scale: 1:1,250

Printed at: 1:1,250

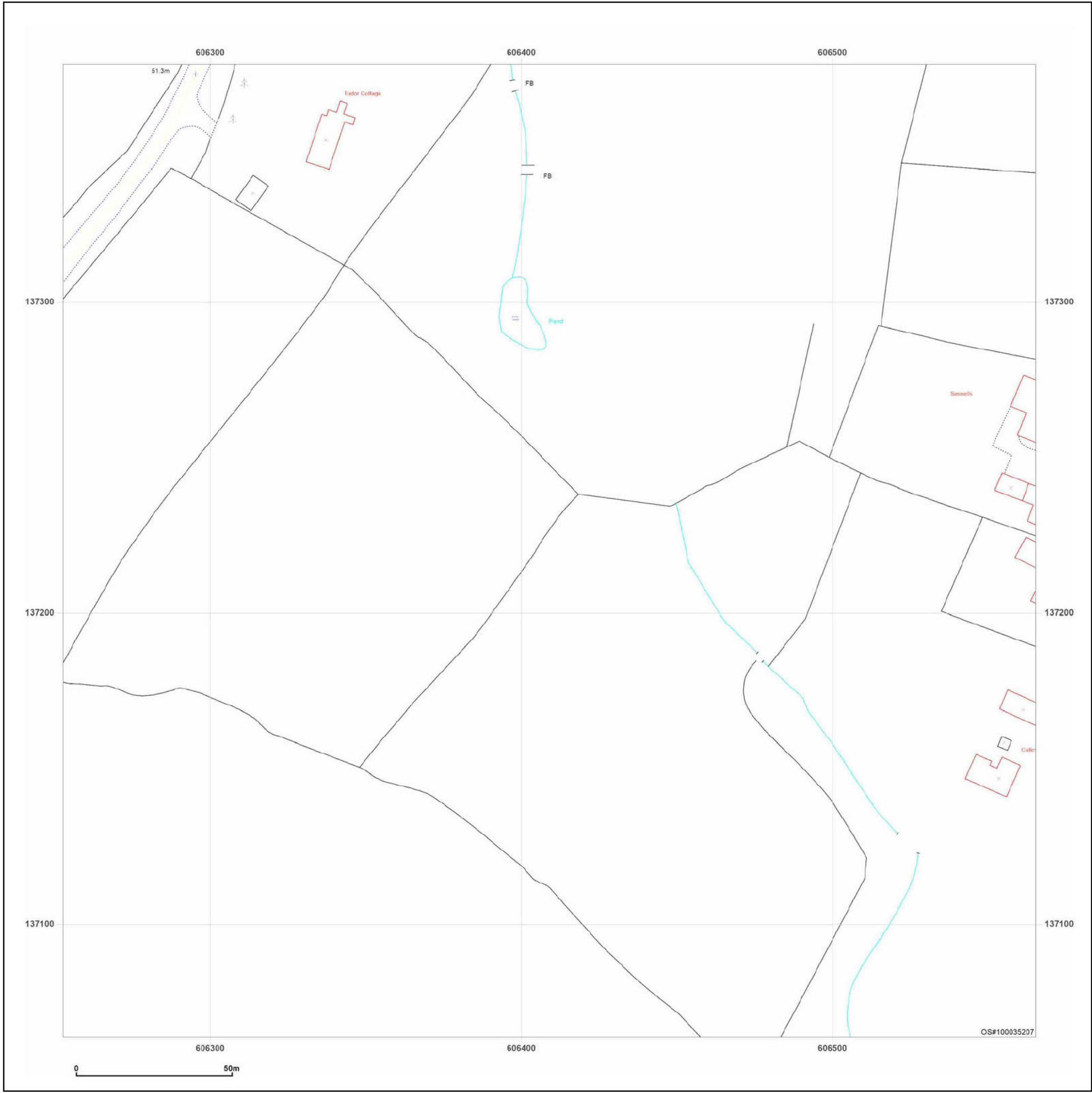


Produced by
 Groundsure Insights
 T: 08444 159000
 E: info@groundsure.com
 W: www.groundsure.com

© Crown copyright and database rights 2024 Ordnance Survey 100035207

Production date: 22 April 2024


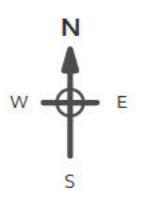
Map legend available at:
www.groundsure.com/sites/default/files/groundsure_legend.pdf



Site Details:
Stonestreet Revised

Client Ref: Stonestreet Revised
Report Ref: GSIP-2023-13822-18395_Landline_8_4
Grid Ref: 606409, 137520

Map Name: LandLine
Map date: 2003
Scale: 1:1,250
Printed at: 1:1,250



Powered by
 Produced by Groundsure Insights
T: 08444 159000
E: info@groundsure.com
W: www.groundsure.com

© Crown copyright and database rights 2024 Ordnance Survey 100035207

Production date: 22 April 2024


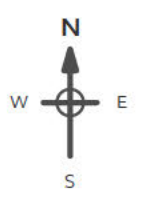
Map legend available at:
www.groundsure.com/sites/default/files/groundsure_legend.pdf



Site Details:
Stonestreet Revised

Client Ref: Stonestreet Revised
Report Ref: GSIP-2023-13822-18395_Landline_8_5
Grid Ref: 606409, 137820

Map Name: LandLine
Map date: 2003
Scale: 1:1,250
Printed at: 1:1,250



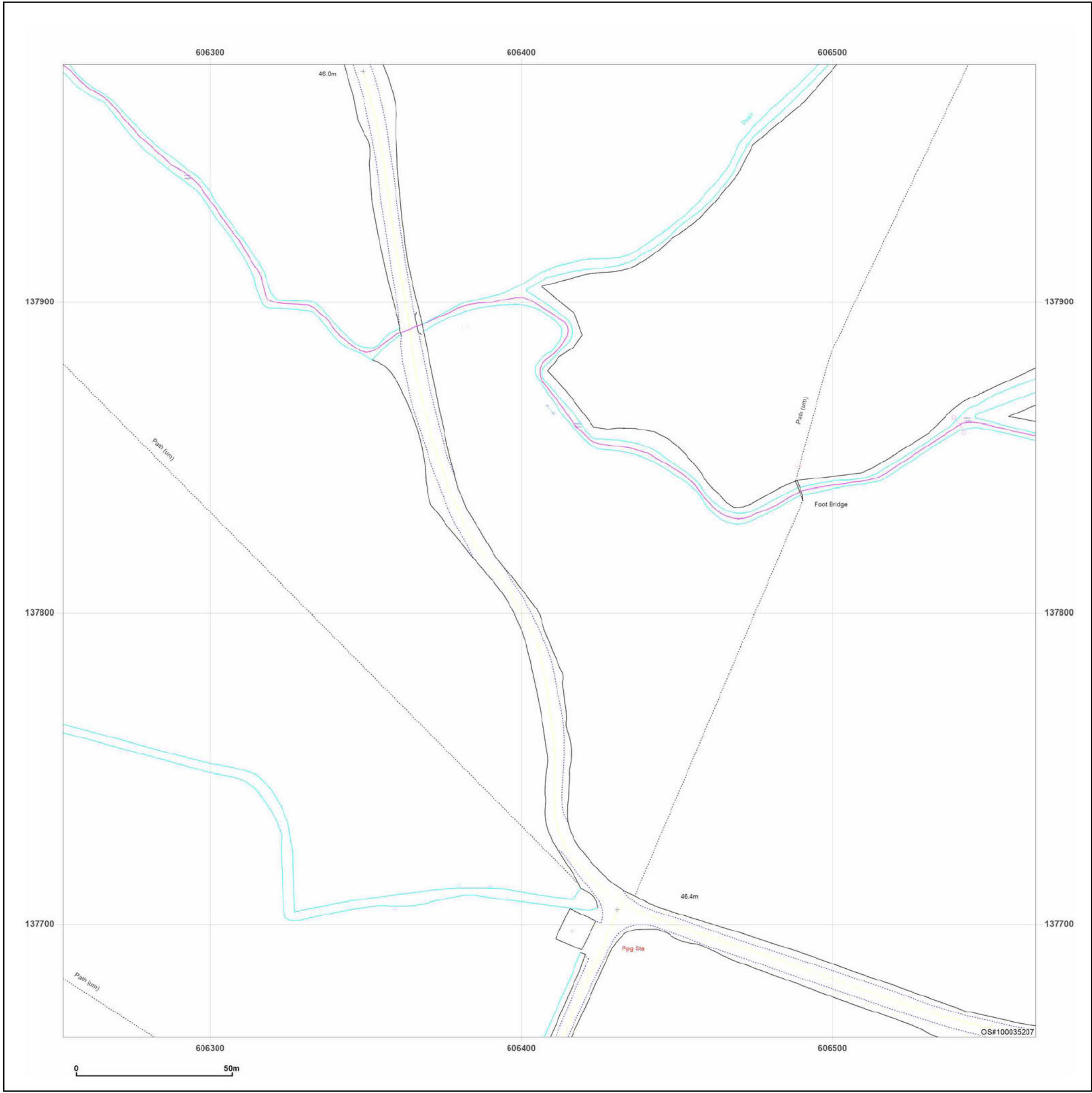
Powered by

 Produced by
 Groundsure Insights
 T: 08444 159000
 E: info@groundsure.com
 W: www.groundsure.com

© Crown copyright and database rights 2024 Ordnance Survey 100035207

Production date: 22 April 2024

Map legend available at:
www.groundsure.com/sites/default/files/groundsure_legend.pdf



Site Details:

Stonestreet Revised


Client Ref: Stonestreet Revised
Report Ref: GSIP-2023-13822-18395_Landline_8_6
Grid Ref: 606409, 138120

Map Name: LandLine

Map date: 2003

Scale: 1:1,250

Printed at: 1:1,250

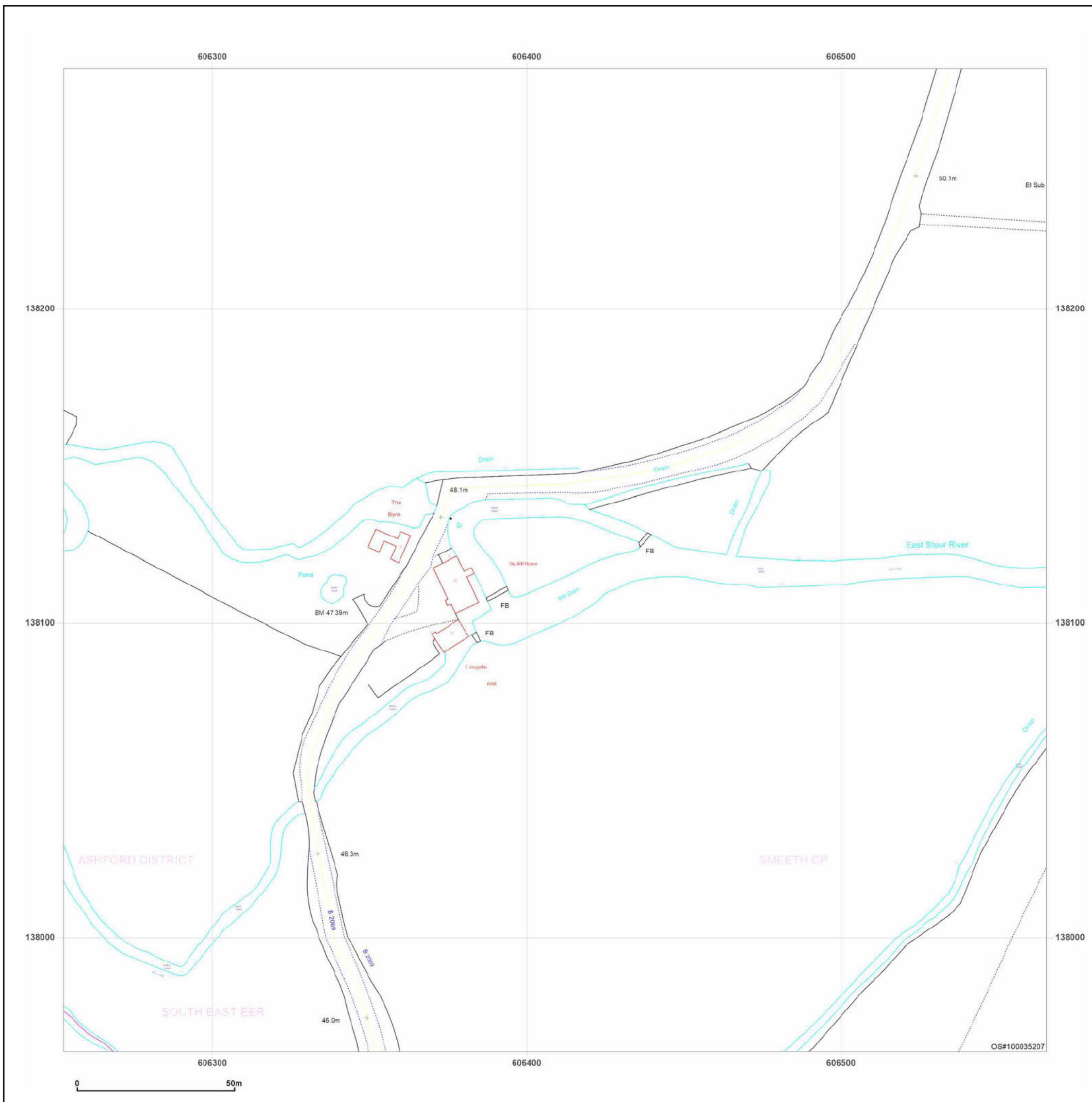


Produced by
 Groundsure Insights
 T: 08444 159000
 E: info@groundsure.com
 W: www.groundsure.com

© Crown copyright and database rights 2024 Ordnance Survey 100035207

Production date: 22 April 2024

Map legend available at:
www.groundsure.com/sites/default/files/groundsure_legend.pdf



Site Details:

Stonestreet Revised


Client Ref: Stonestreet Revised
Report Ref: GSIP-2023-13822-18395_Landline_8_7
Grid Ref: 606409, 138420

Map Name: LandLine

Map date: 2003

Scale: 1:1,250

Printed at: 1:1,250




Produced by
 Groundsure Insights
 T: 08444 159000
 E: info@groundsure.com
 W: www.groundsure.com

© Crown copyright and database rights 2024 Ordnance Survey 100035207

Production date: 22 April 2024

Map legend available at:
www.groundsure.com/sites/default/files/groundsure_legend.pdf



Site Details:

Stonestreet Revised




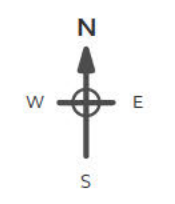
Client Ref: Stonestreet Revised
Report Ref: GSIP-2023-13822-18395_Landline_9_1
Grid Ref: 606709, 136620

Map Name: LandLine

Map date: 2003

Scale: 1:1,250

Printed at: 1:1,250



Produced by
 Groundsure Insights
 T: 08444 159000
 E: info@groundsure.com
 W: www.groundsure.com

© Crown copyright and database rights 2024 Ordnance Survey 100035207

Production date: 22 April 2024

Map legend available at:
www.groundsure.com/sites/default/files/groundsure_legend.pdf

Site Details:

Stonestreet Revised


Client Ref: Stonestreet Revised
Report Ref: GSIP-2023-13822-18395_Landline_9_2
Grid Ref: 606709, 136920

Map Name: LandLine

Map date: 2003

Scale: 1:1,250

Printed at: 1:1,250



Produced by
 Groundsure Insights
 T: 08444 159000
 E: info@groundsure.com
 W: www.groundsure.com

© Crown copyright and database rights 2024 Ordnance Survey 100035207

Production date: 22 April 2024

Map legend available at:
www.groundsure.com/sites/default/files/groundsure_legend.pdf



Site Details:

Stonestreet Revised


Client Ref: Stonestreet Revised
Report Ref: GSIP-2023-13822-18395_Landline_9_3
Grid Ref: 606709, 137220

Map Name: LandLine

Map date: 2003

Scale: 1:1,250

Printed at: 1:1,250

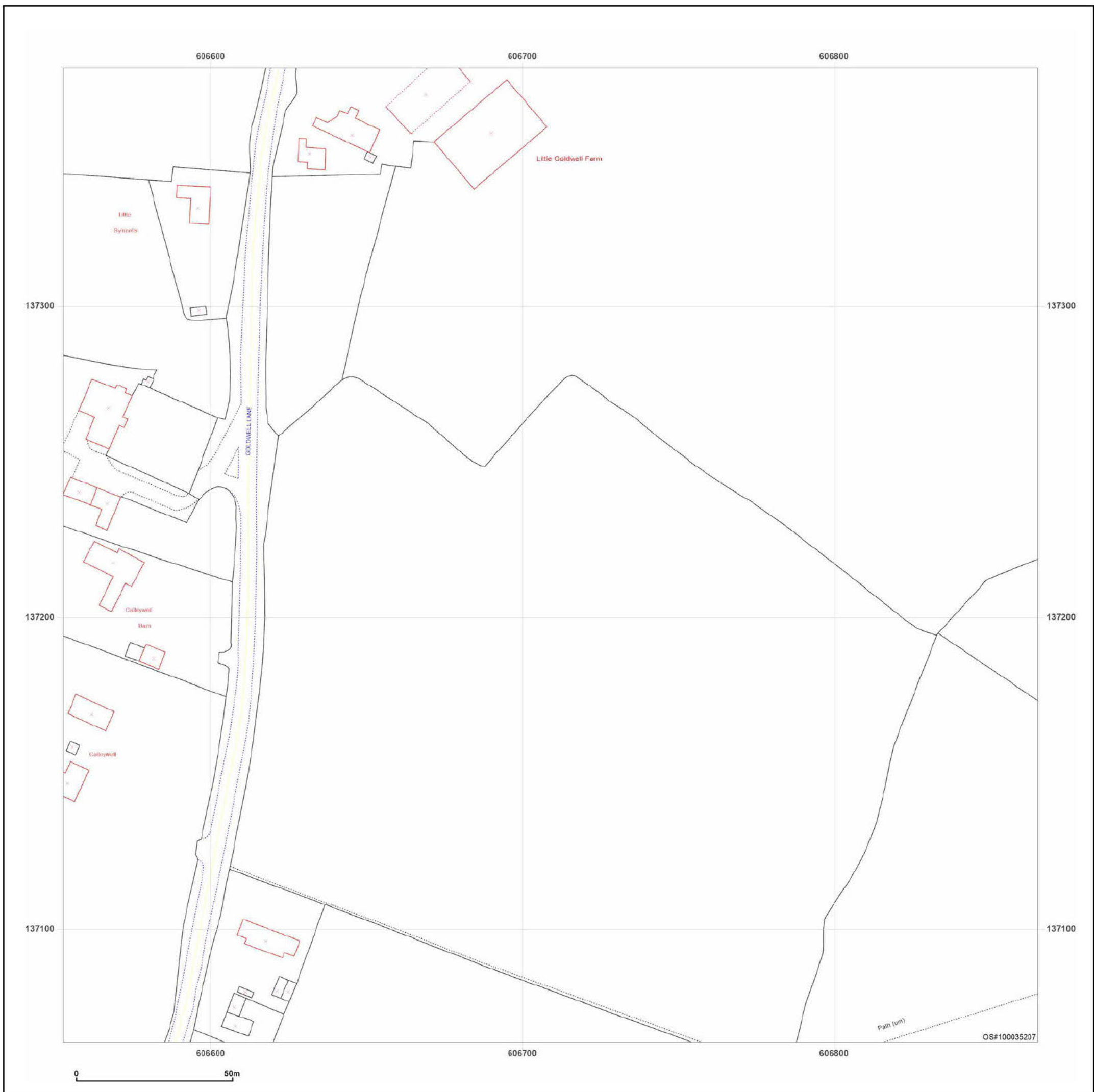


Produced by
 Groundsure Insights
 T: 08444 159000
 E: info@groundsure.com
 W: www.groundsure.com

© Crown copyright and database rights 2024 Ordnance Survey 100035207

Production date: 22 April 2024

Map legend available at:
www.groundsure.com/sites/default/files/groundsure_legend.pdf



Site Details:

Stonestreet Revised


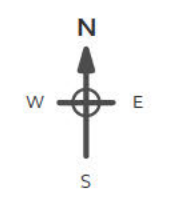
Client Ref: Stonestreet Revised
Report Ref: GSIP-2023-13822-18395_Landline_9_4
Grid Ref: 606709, 137520

Map Name: LandLine

Map date: 2003

Scale: 1:1,250

Printed at: 1:1,250



Produced by
 Groundsure Insights
 T: 08444 159000
 E: info@groundsure.com
 W: www.groundsure.com

© Crown copyright and database rights 2024 Ordnance Survey 100035207

Production date: 22 April 2024

Map legend available at:
www.groundsure.com/sites/default/files/groundsure_legend.pdf



Site Details:

Stonestreet Revised


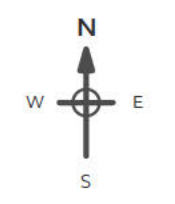
Client Ref: Stonestreet Revised
Report Ref: GSIP-2023-13822-18395_Landline_9_5
Grid Ref: 606709, 137820

Map Name: LandLine

Map date: 2003

Scale: 1:1,250

Printed at: 1:1,250



Produced by
 Groundsure Insights
 T: 08444 159000
 E: info@groundsure.com
 W: www.groundsure.com

© Crown copyright and database rights 2024 Ordnance Survey 100035207

Production date: 22 April 2024

Map legend available at:
www.groundsure.com/sites/default/files/groundsure_legend.pdf

Site Details:

Stonestreet Revised


Client Ref: Stonestreet Revised
Report Ref: GSIP-2023-13822-18395_Landline_9_6
Grid Ref: 606709, 138120

Map Name: LandLine

Map date: 2003

Scale: 1:1,250

Printed at: 1:1,250

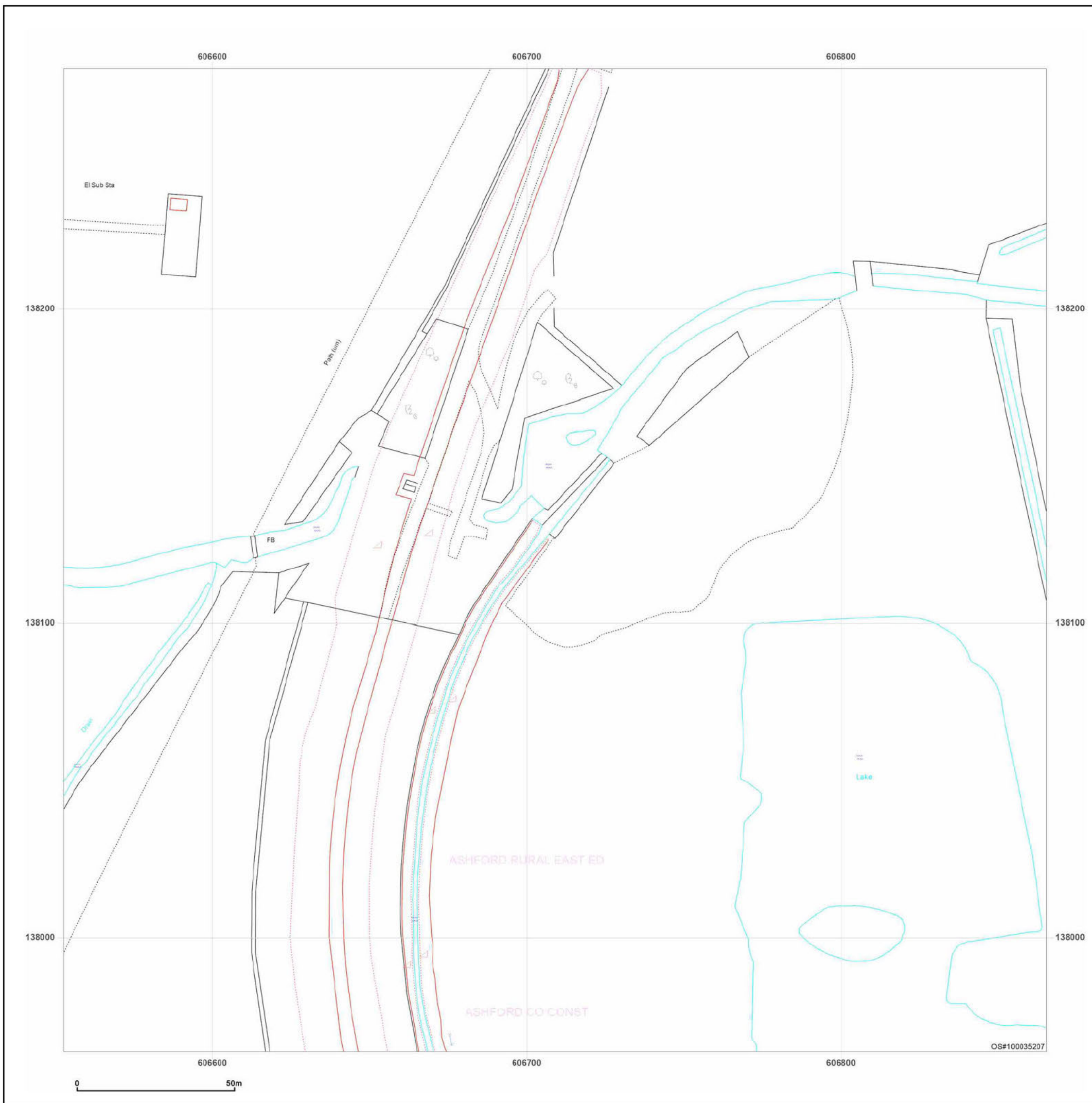


Produced by
 Groundsure Insights
 T: 08444 159000
 E: info@groundsure.com
 W: www.groundsure.com

© Crown copyright and database rights 2024 Ordnance Survey 100035207

Production date: 22 April 2024

Map legend available at:
www.groundsure.com/sites/default/files/groundsure_legend.pdf



Site Details:

Stonestreet Revised


Client Ref: Stonestreet Revised
Report Ref: GSIP-2023-13822-18395_Landline_9_7
Grid Ref: 606709, 138420

Map Name: LandLine

Map date: 2003

Scale: 1:1,250

Printed at: 1:1,250

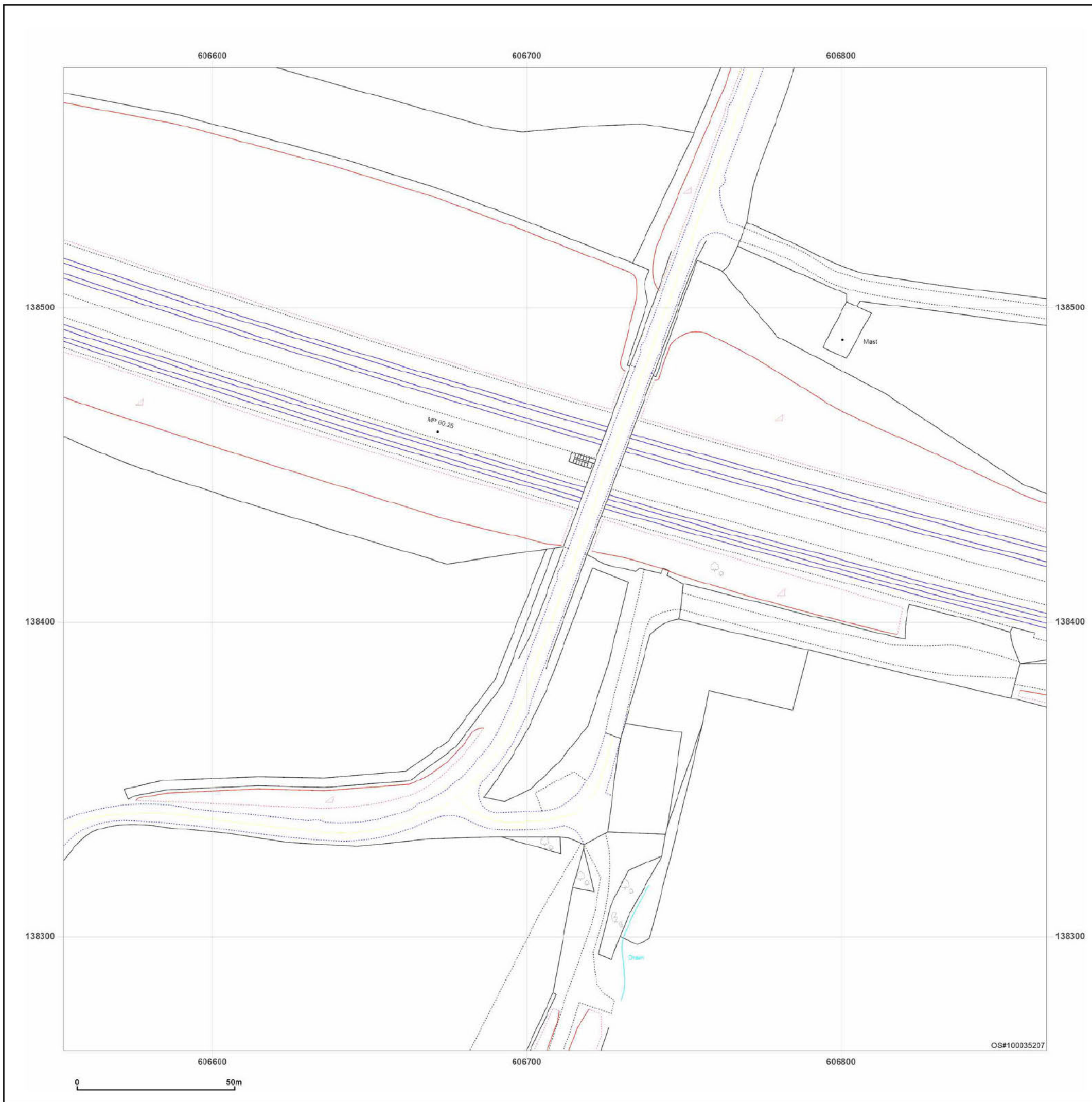


Produced by
 Groundsure Insights
 T: 08444 159000
 E: info@groundsure.com
 W: www.groundsure.com

© Crown copyright and database rights 2024 Ordnance Survey 100035207

Production date: 22 April 2024

Map legend available at:
www.groundsure.com/sites/default/files/groundsure_legend.pdf



Site Details:

Stonestreet Revised



Client Ref: Stonestreet Revised
Report Ref: GSIP-2023-13822-18395_Landline_10_1
Grid Ref: 607009, 136620

Map Name: LandLine

Map date: 2003

Scale: 1:1,250

Printed at: 1:1,250



Produced by
 Groundsure Insights
 T: 08444 159000
 E: info@groundsure.com
 W: www.groundsure.com

© Crown copyright and database rights 2024 Ordnance Survey 100035207


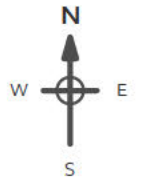
Production date: 22 April 2024

Map legend available at:
www.groundsure.com/sites/default/files/groundsure_legend.pdf

Site Details:
Stonestreet Revised

Client Ref: Stonestreet Revised
Report Ref: GSIP-2023-13822-18395_Landline_10_2
Grid Ref: 607009, 136920

Map Name: LandLine
Map date: 2003
Scale: 1:1,250
Printed at: 1:1,250



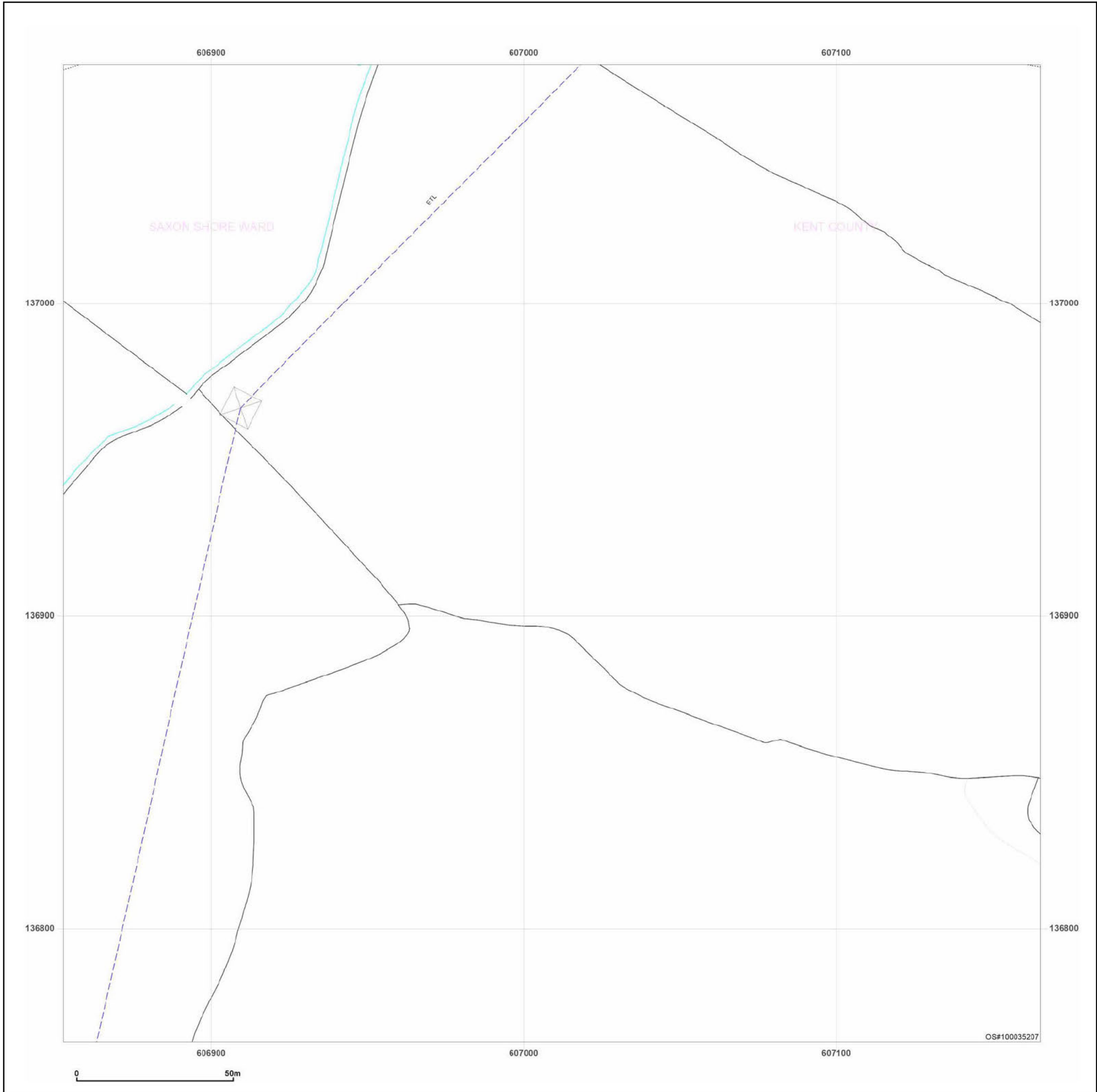
Powered by

 Produced by
 Groundsure Insights
 T: 08444 159000
 E: info@groundsure.com
 W: www.groundsure.com

© Crown copyright and database rights 2024 Ordnance Survey 100035207

Production date: 22 April 2024

Map legend available at:
www.groundsure.com/sites/default/files/groundsure_legend.pdf



Site Details:

Stonestreet Revised


Client Ref: Stonestreet Revised
Report Ref: GSIP-2023-13822-18395_Landline_10_3
Grid Ref: 607009, 137220

Map Name: LandLine

Map date: 2003

Scale: 1:1,250

Printed at: 1:1,250

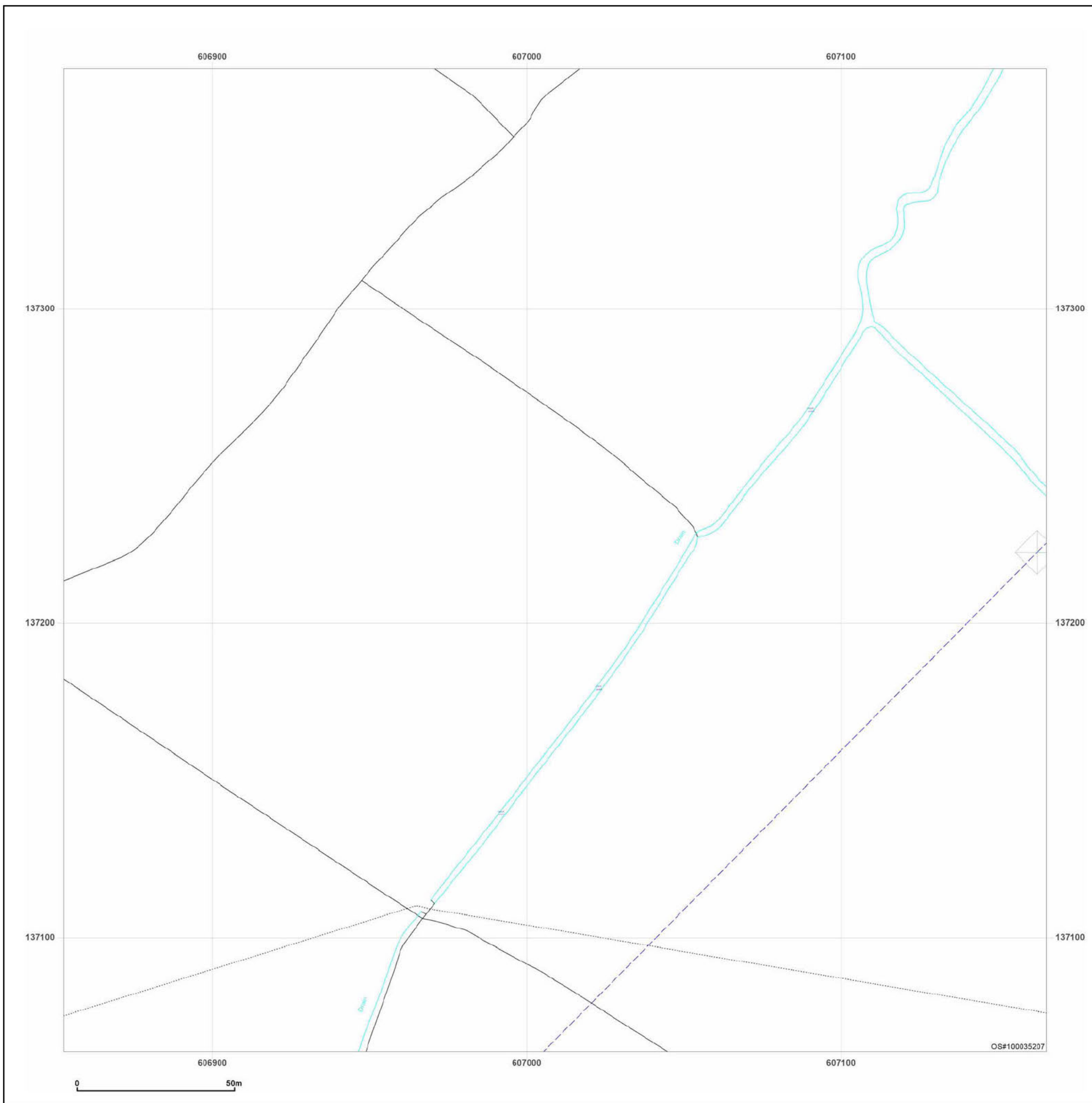


Produced by
 Groundsure Insights
 T: 08444 159000
 E: info@groundsure.com
 W: www.groundsure.com

© Crown copyright and database rights 2024 Ordnance Survey 100035207

Production date: 22 April 2024


Map legend available at:
www.groundsure.com/sites/default/files/groundsure_legend.pdf



Site Details:
Stonestreet Revised

Client Ref: Stonestreet Revised
Report Ref: GSIP-2023-13822-18395_Landline_10_5
Grid Ref: 607009, 137820

Map Name: LandLine
Map date: 2003
Scale: 1:1,250
Printed at: 1:1,250



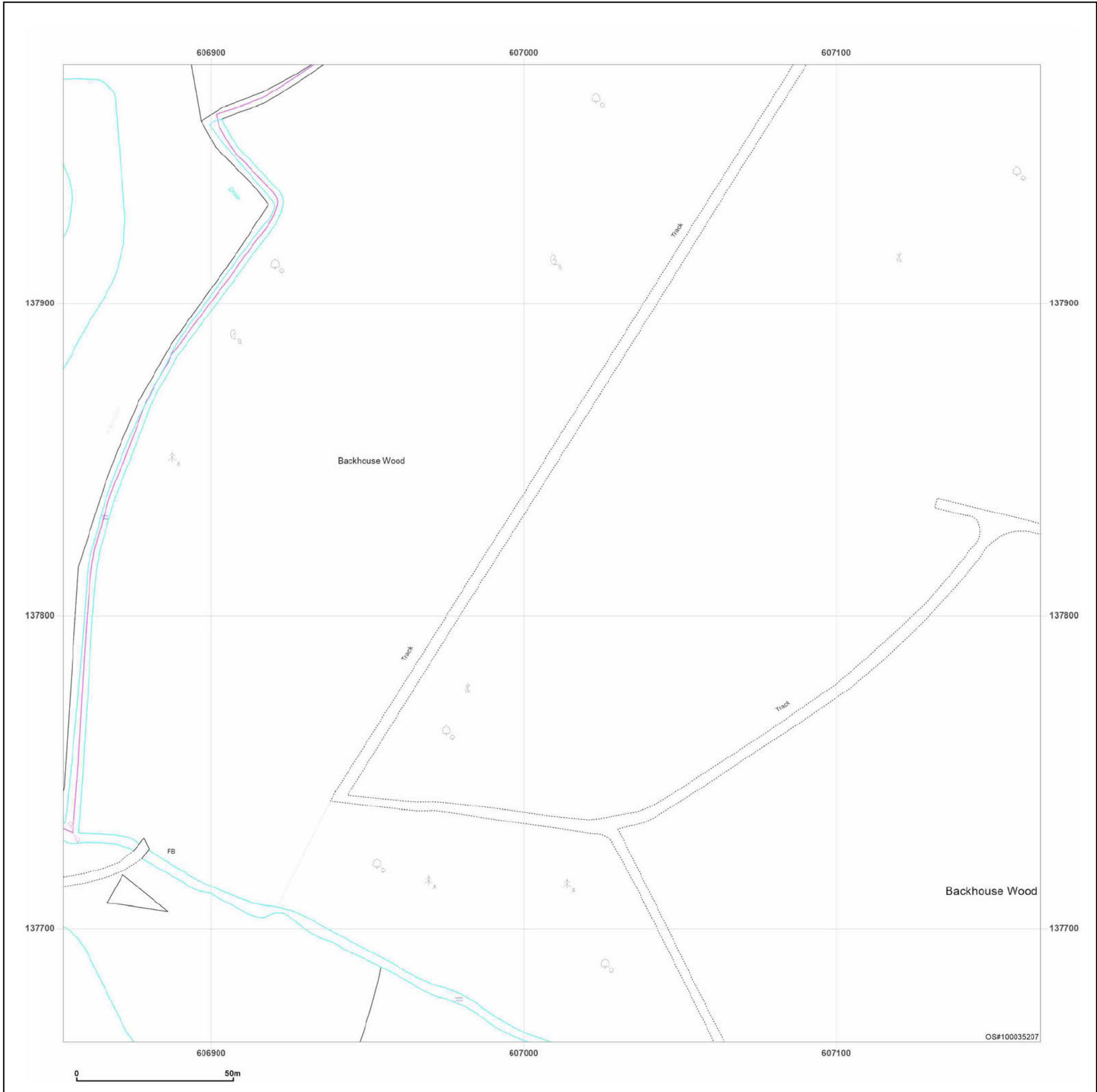
Powered by

 Produced by
 Groundsure Insights
 T: 08444 159000
 E: info@groundsure.com
 W: www.groundsure.com

© Crown copyright and database rights 2024 Ordnance Survey 100035207

Production date: 22 April 2024

Map legend available at:
www.groundsure.com/sites/default/files/groundsure_legend.pdf


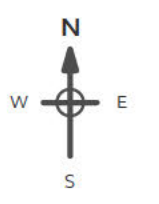


OS#100035207

Site Details:
Stonestreet Revised

Client Ref: Stonestreet Revised
Report Ref: GSIP-2023-13822-18395_Landline_10_6
Grid Ref: 607009, 138120

Map Name: LandLine
Map date: 2003
Scale: 1:1,250
Printed at: 1:1,250



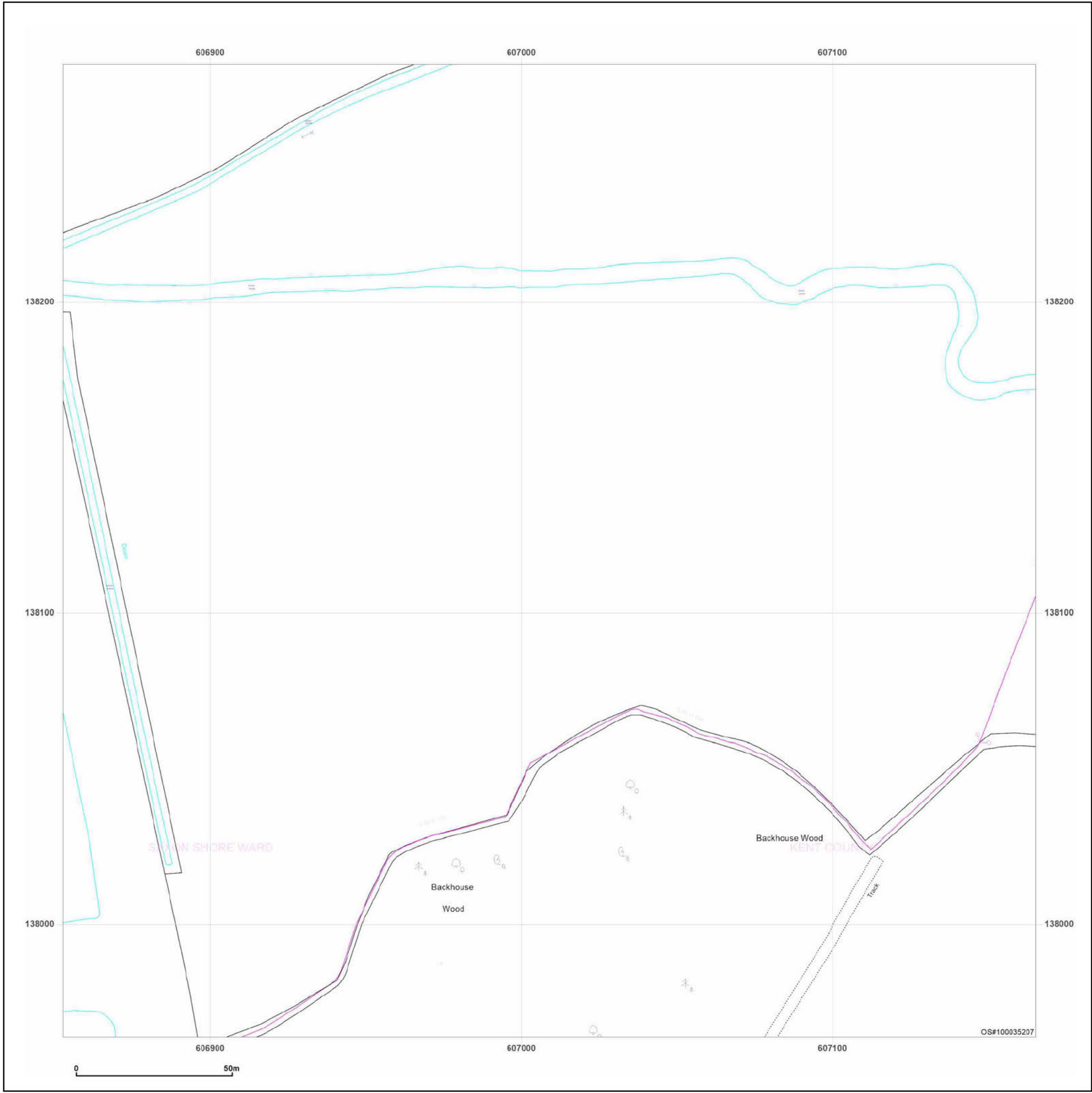
Powered by

 Produced by
 Groundsure Insights
 T: 08444 159000
 E: info@groundsure.com
 W: www.groundsure.com

© Crown copyright and database rights 2024 Ordnance Survey 100035207

Production date: 22 April 2024

Map legend available at:
www.groundsure.com/sites/default/files/groundsure_legend.pdf



Site Details:

Stonestreet Revised


Client Ref: Stonestreet Revised
Report Ref: GSIP-2023-13822-18395_Landline_10_7
Grid Ref: 607009, 138420

Map Name: LandLine

Map date: 2003

Scale: 1:1,250

Printed at: 1:1,250




Produced by
 Groundsure Insights
 T: 08444 159000
 E: info@groundsure.com
 W: www.groundsure.com

© Crown copyright and database rights 2024 Ordnance Survey 100035207

Production date: 22 April 2024

Map legend available at:
www.groundsure.com/sites/default/files/groundsure_legend.pdf



Site Details:

Stonestreet Revised

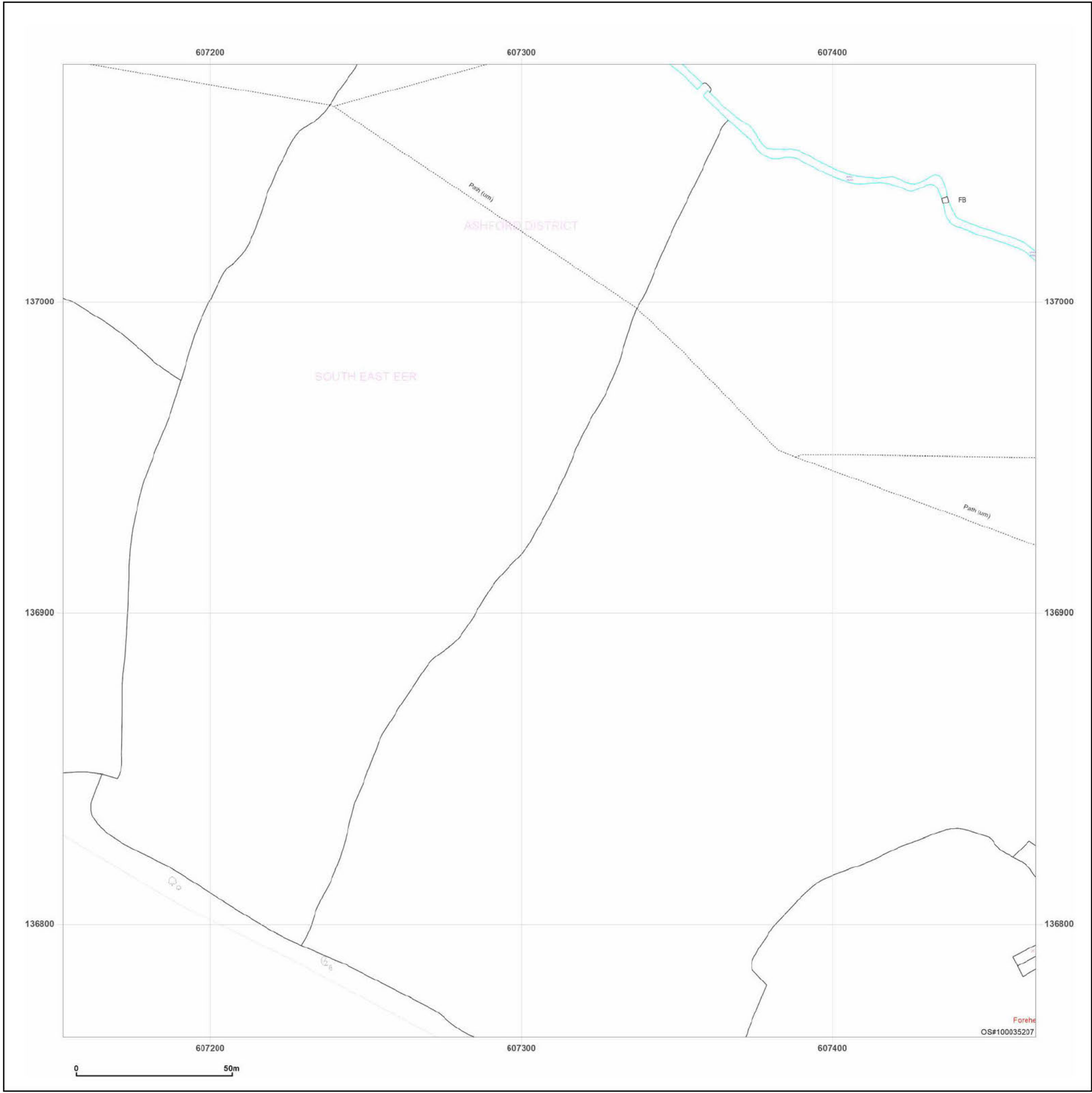

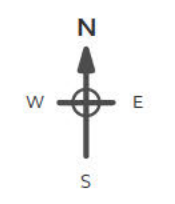
Client Ref: Stonestreet Revised
Report Ref: GSIP-2023-13822-18395_Landline_11_2
Grid Ref: 607309, 136920

Map Name: LandLine

Map date: 2003

Scale: 1:1,250

Printed at: 1:1,250



Produced by
 Groundsure Insights
 T: 08444 159000
 E: info@groundsure.com
 W: www.groundsure.com

© Crown copyright and database rights 2024 Ordnance Survey 100035207

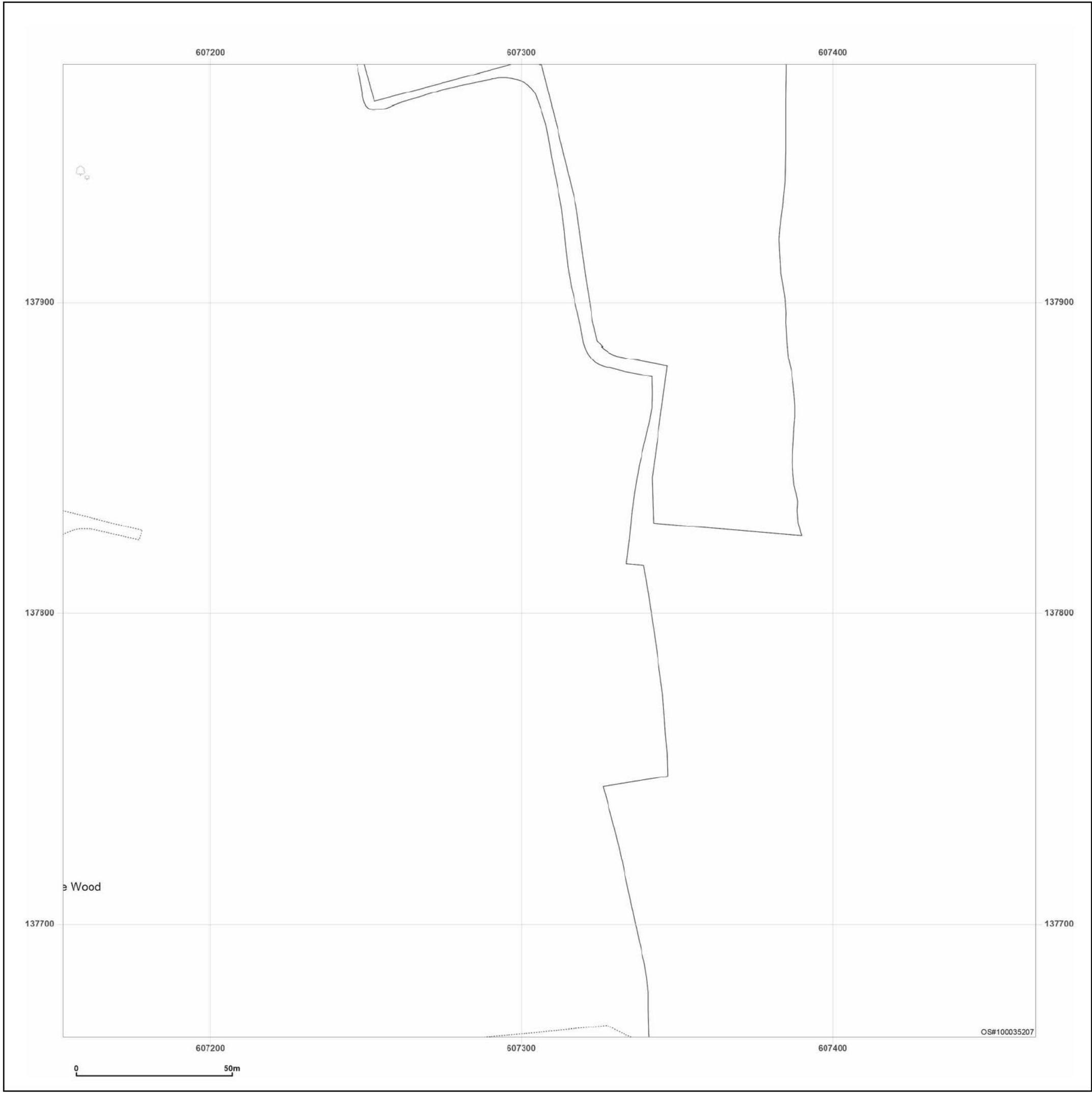

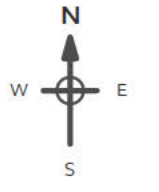
Production date: 22 April 2024

Map legend available at:
www.groundsure.com/sites/default/files/groundsure_legend.pdf

Site Details:
Stonestreet Revised

Client Ref: Stonestreet Revised
Report Ref: GSIP-2023-13822-18395_Landline_11_5
Grid Ref: 607309, 137820

Map Name: LandLine
Map date: 2003
Scale: 1:1,250
Printed at: 1:1,250



Produced by
Groundsure Insights
T: 08444 159000
E: info@groundsure.com
W: www.groundsure.com

© Crown copyright and database rights 2024 Ordnance Survey 100035207


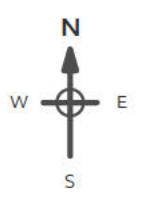
Production date: 22 April 2024

Map legend available at:
www.groundsure.com/sites/default/files/groundsure_legend.pdf

Site Details:
Stonestreet Revised

Client Ref: Stonestreet Revised
Report Ref: GSIP-2023-13822-18395_Landline_11_6
Grid Ref: 607309, 138120

Map Name: LandLine
Map date: 2003
Scale: 1:1,250
Printed at: 1:1,250

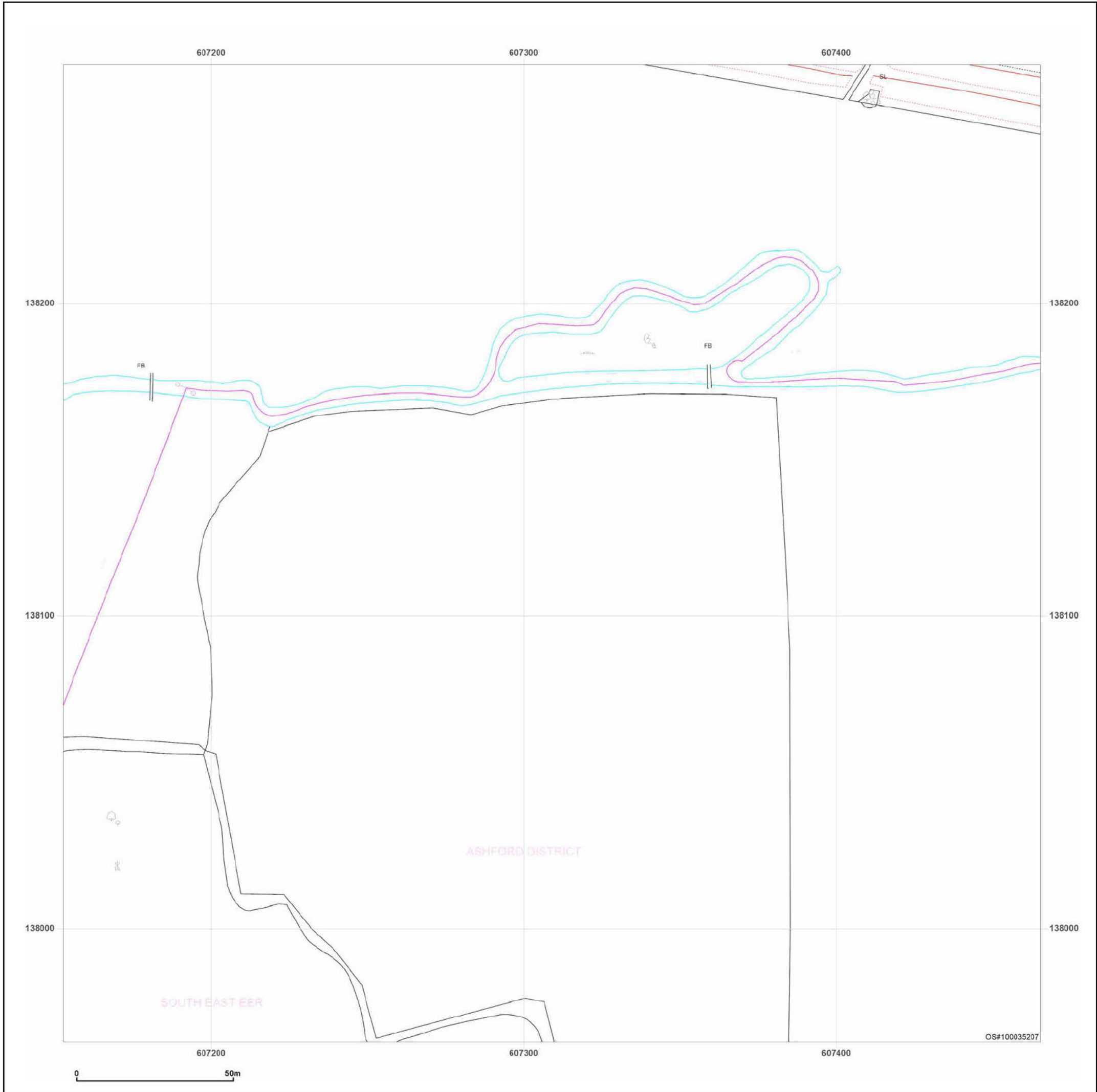


Powered by
 Produced by
Groundsure Insights
T: 08444 159000
E: info@groundsure.com
W: www.groundsure.com

© Crown copyright and database rights 2024 Ordnance Survey 100035207

Production date: 22 April 2024

Map legend available at:
www.groundsure.com/sites/default/files/groundsure_legend.pdf



Site Details:

Stonestreet Revised


Client Ref: Stonestreet Revised
Report Ref: GSIP-2023-13822-18395_Landline_11_7
Grid Ref: 607309, 138420

Map Name: LandLine

Map date: 2003

Scale: 1:1,250

Printed at: 1:1,250




Produced by
 Groundsure Insights
 T: 08444 159000
 E: info@groundsure.com
 W: www.groundsure.com

© Crown copyright and database rights 2024 Ordnance Survey 100035207

Production date: 22 April 2024

Map legend available at:
www.groundsure.com/sites/default/files/groundsure_legend.pdf



Site Details:

Stonestreet Revised


Client Ref: Stonestreet Revised
Report Ref: GSIP-2023-13822-18395_Landline_12_6
Grid Ref: 607609, 138120

Map Name: LandLine

Map date: 2003

Scale: 1:1,250

Printed at: 1:1,250

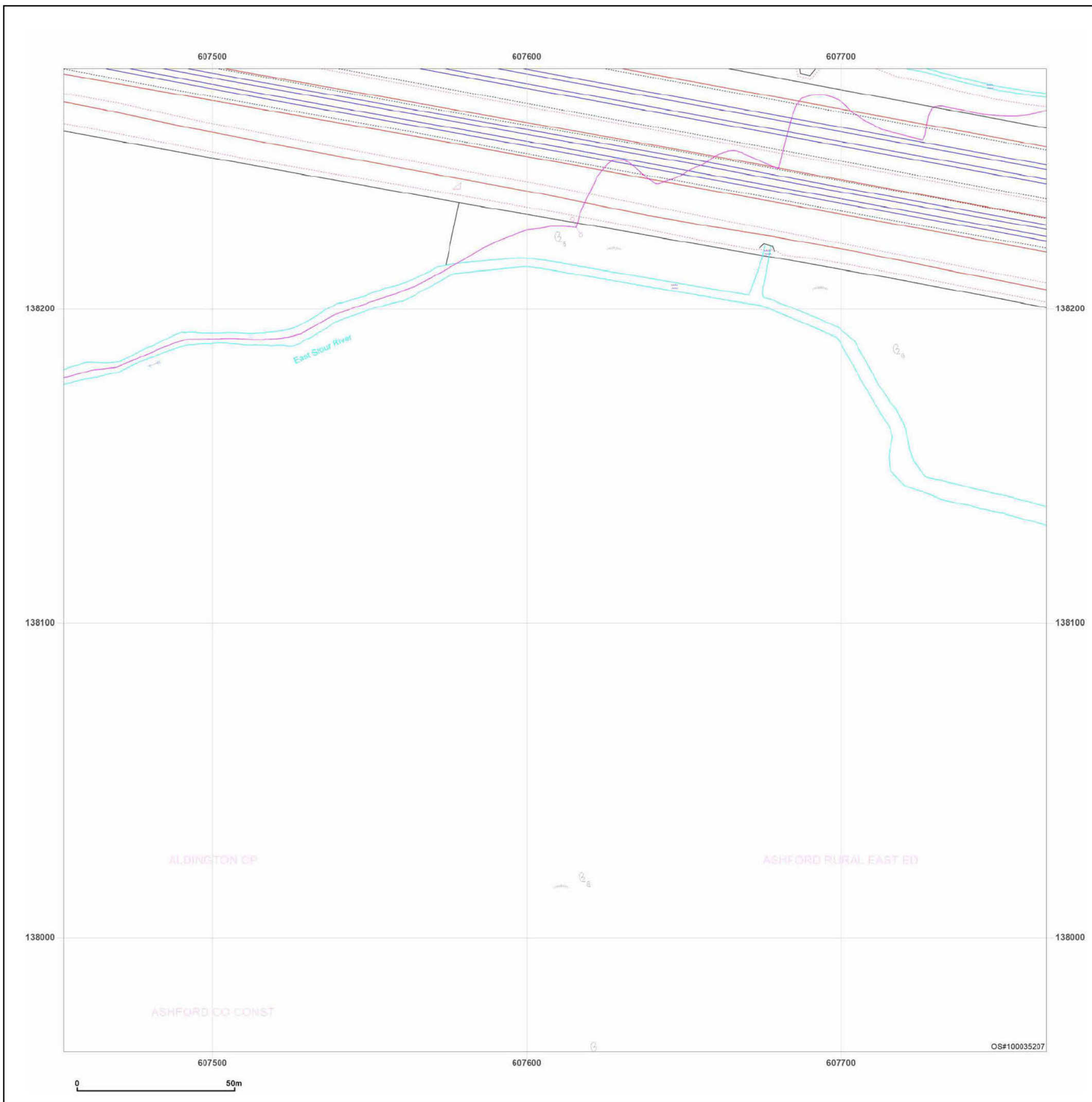


Produced by
 Groundsure Insights
 T: 08444 159000
 E: info@groundsure.com
 W: www.groundsure.com

© Crown copyright and database rights 2024 Ordnance Survey 100035207

Production date: 22 April 2024

Map legend available at:
www.groundsure.com/sites/default/files/groundsure_legend.pdf



Site Details:

Stonestreet Revised


Client Ref: Stonestreet Revised
Report Ref: GSIP-2023-13822-18395_Landline_13_6
Grid Ref: 607909, 138120

Map Name: LandLine

Map date: 2003

Scale: 1:1,250

Printed at: 1:1,250

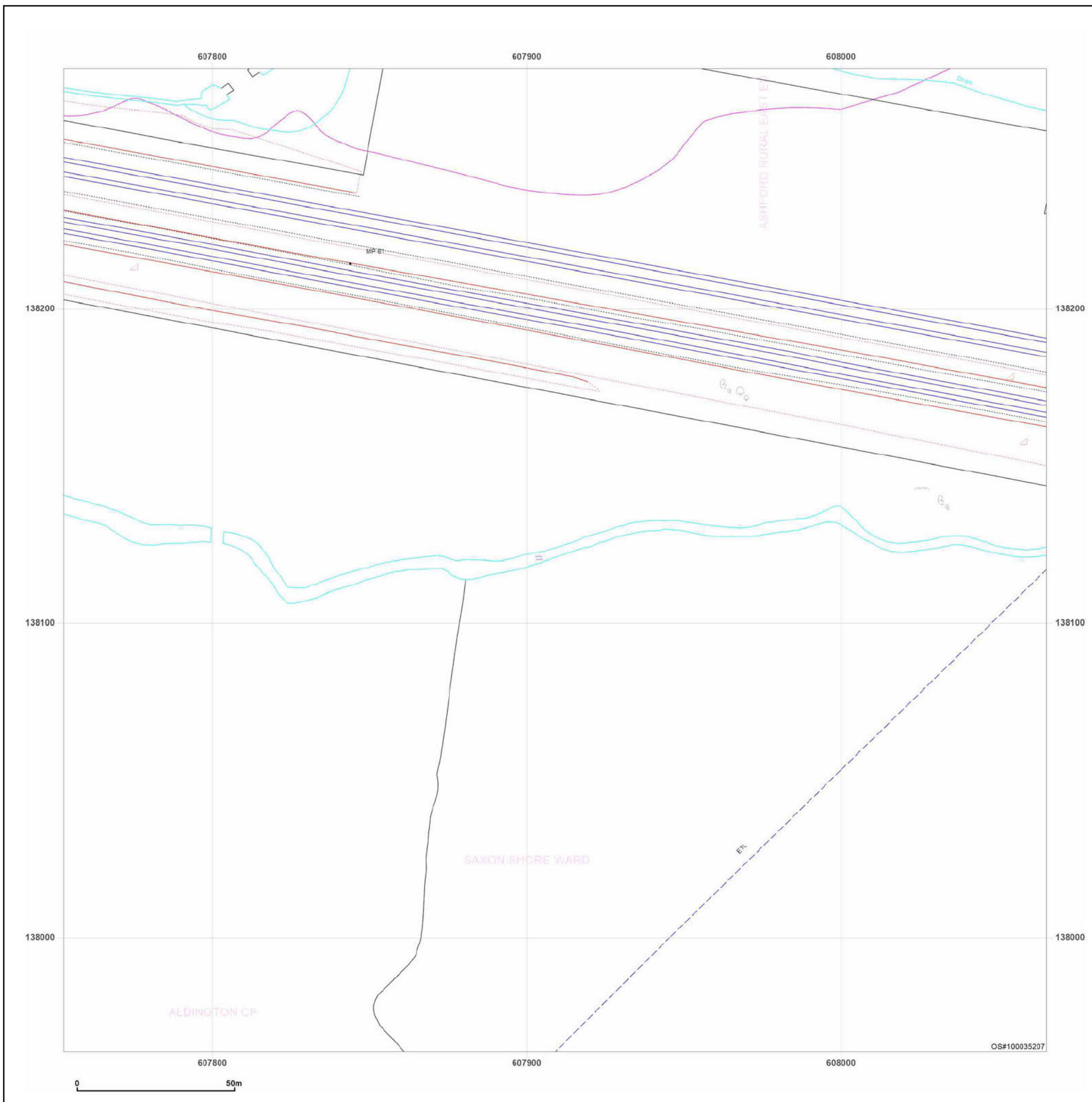


Produced by
 Groundsure Insights
 T: 08444 159000
 E: info@groundsure.com
 W: www.groundsure.com

© Crown copyright and database rights 2024 Ordnance Survey 100035207

Production date: 22 April 2024

Map legend available at:
www.groundsure.com/sites/default/files/groundsure_legend.pdf



Site Details:

Stonestreet Revised


Client Ref: Stonestreet Revised
Report Ref: GSIP-2023-13822-18395_Landline_14_6
Grid Ref: 608209, 138120

Map Name: LandLine

Map date: 2003

Scale: 1:1,250

Printed at: 1:1,250



Produced by
 Groundsure Insights
 T: 08444 159000
 E: info@groundsure.com
 W: www.groundsure.com

© Crown copyright and database rights 2024 Ordnance Survey 100035207

Production date: 22 April 2024

Map legend available at:
www.groundsure.com/sites/default/files/groundsure_legend.pdf



Site Details:

Stonestreet Revised


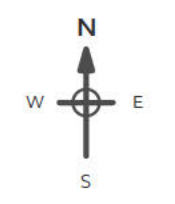
Client Ref: Stonestreet Revised
Report Ref: GSIP-2023-13822-18395_Landline_15_6
Grid Ref: 608509, 138120

Map Name: LandLine

Map date: 2003

Scale: 1:1,250

Printed at: 1:1,250

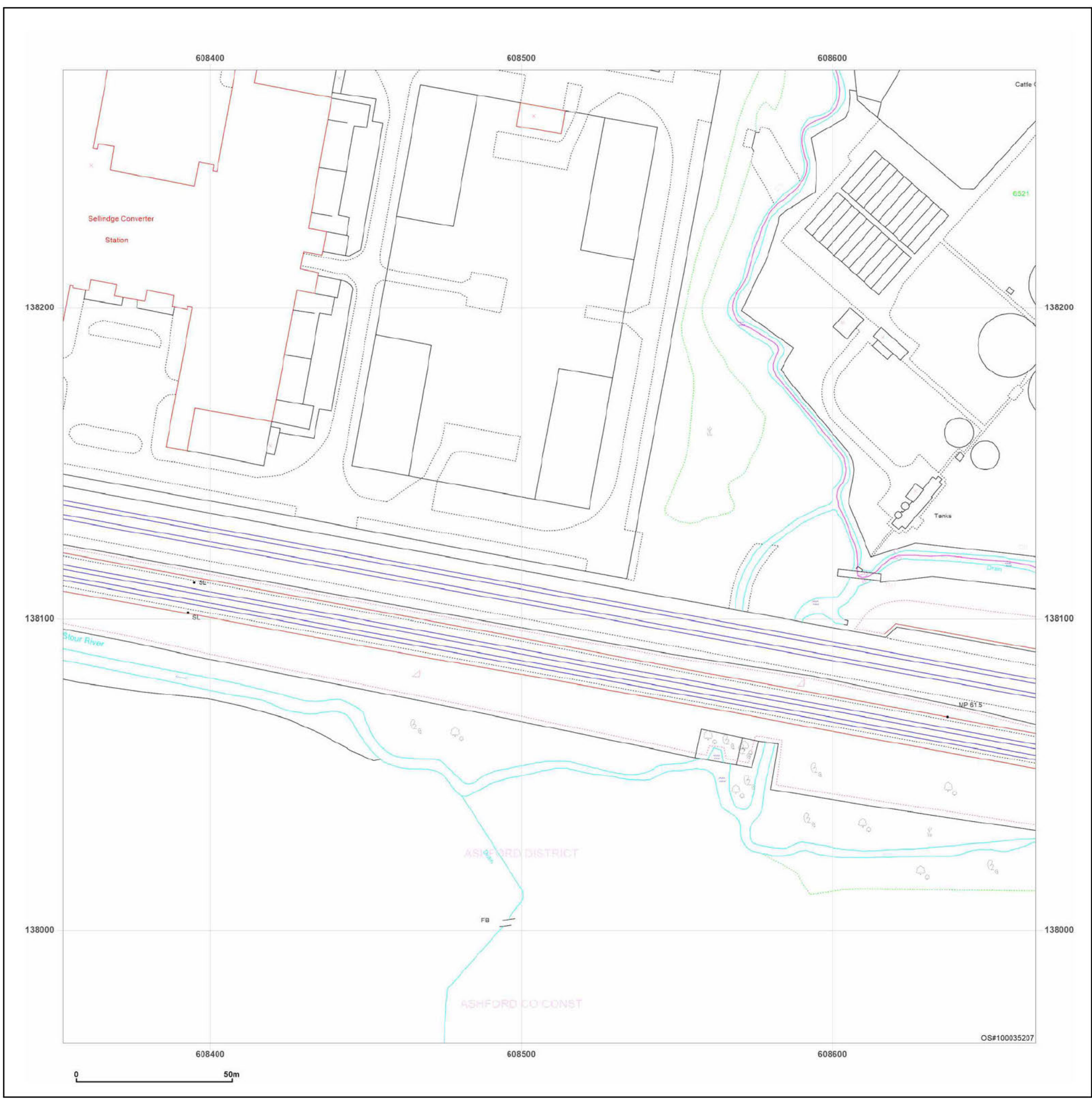


Produced by
 Groundsure Insights
 T: 08444 159000
 E: info@groundsure.com
 W: www.groundsure.com

© Crown copyright and database rights 2024 Ordnance Survey 100035207

Production date: 22 April 2024

Map legend available at:
www.groundsure.com/sites/default/files/groundsure_legend.pdf



Site Details:

Stonestreet Revised


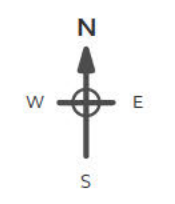
Client Ref: Stonestreet Revised
Report Ref: GSIP-2023-13822-18395_Landline_15_7
Grid Ref: 608509, 138420

Map Name: LandLine

Map date: 2003

Scale: 1:1,250

Printed at: 1:1,250



Produced by
 Groundsure Insights
 T: 08444 159000
 E: info@groundsure.com
 W: www.groundsure.com

© Crown copyright and database rights 2024 Ordnance Survey 100035207

Production date: 22 April 2024

Map legend available at:
www.groundsure.com/sites/default/files/groundsure_legend.pdf

Small Scale Grid Index

Site Details:

Stonestreet Revised

Client Ref: Stonestreet Revised
Report Ref: GSIP-2023-13822-18395_SS_1_2
Grid Ref: 603909, 138770

Map Name: County Series

Map date: 1871-1872

Scale: 1:10,560

Printed at: 1:10,560



Surveyed 1872
 Revised 1872
 Edition N/A
 Copyright N/A
 Levelled N/A

Surveyed 1871
 Revised 1871
 Edition N/A
 Copyright N/A
 Levelled N/A

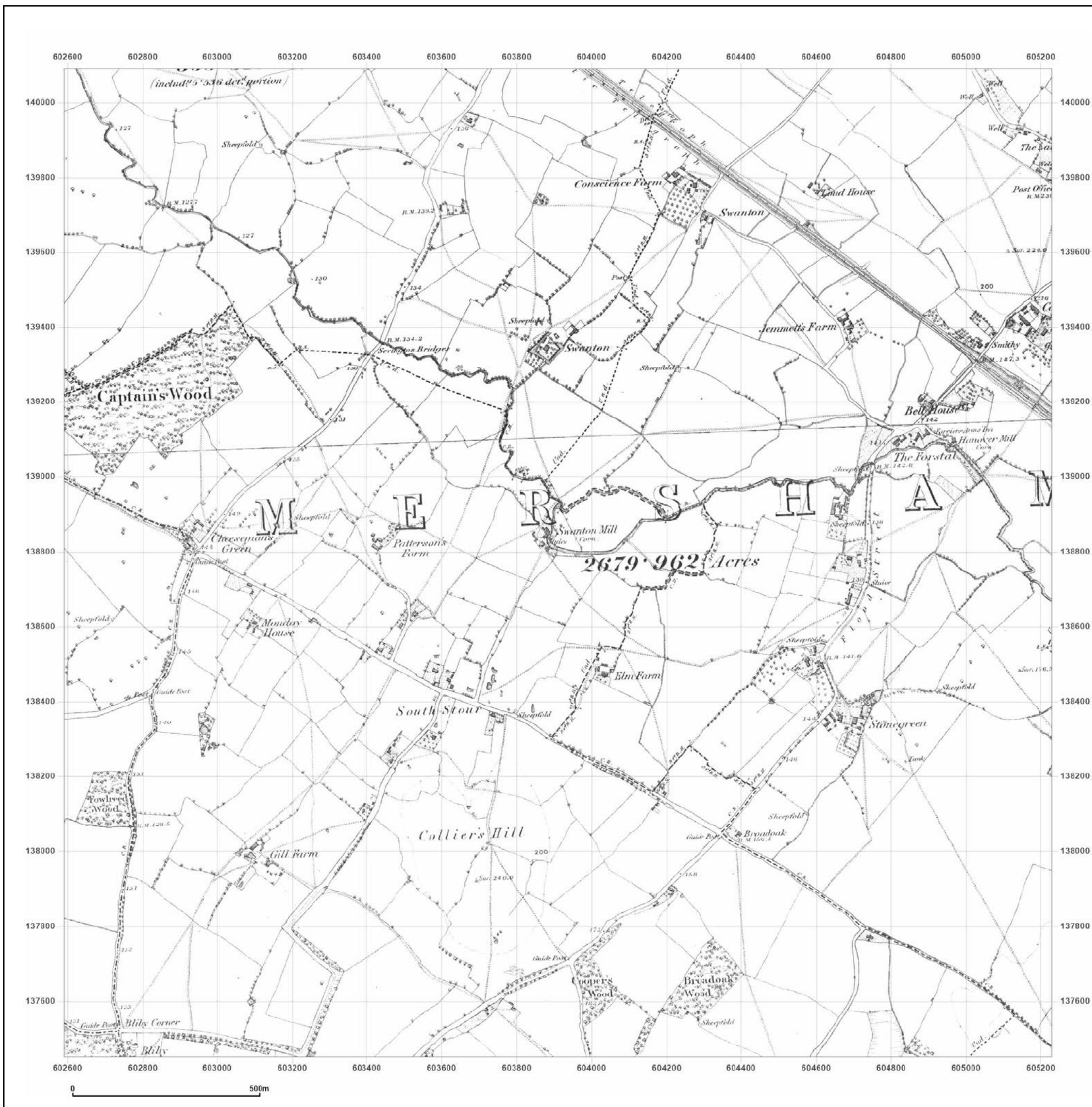


Produced by
 Groundsure Insights
 T: 08444 159000
 E: info@groundsure.com
 W: www.groundsure.com

© Crown copyright and database rights 2024 Ordnance Survey 100035207

Production date: 23 April 2024

Map legend available at:
www.groundsure.com/sites/default/files/groundsure_legend.pdf



Site Details:

Stonestreet Revised

Client Ref: Stonestreet Revised
Report Ref: GSIP-2023-13822-18395_SS_1_2
Grid Ref: 603909, 138770

Map Name: County Series

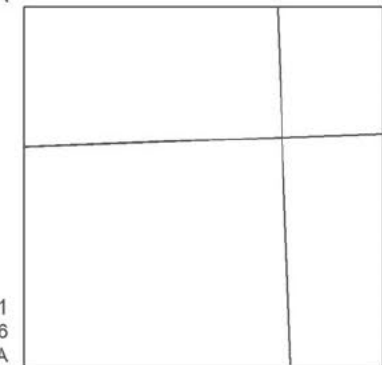
Map date: 1896

Scale: 1:10,560

Printed at: 1:10,560



Surveyed 1871
 Revised 1896
 Edition N/A
 Copyright N/A
 Levelled N/A



Surveyed 1871
 Revised 1896
 Edition N/A
 Copyright N/A
 Levelled N/A

Surveyed 1871
 Revised 1896
 Edition N/A
 Copyright N/A
 Levelled N/A



Produced by
 Groundsure Insights
 T: 08444 159000
 E: info@groundsure.com
 W: www.groundsure.com

© Crown copyright and database rights 2024 Ordnance Survey 100035207

Production date: 23 April 2024

Map legend available at:
www.groundsure.com/sites/default/files/groundsure_legend.pdf



Site Details:

Stonestreet Revised

Client Ref: Stonestreet Revised
Report Ref: GSIP-2023-13822-18395_SS_1_2
Grid Ref: 603909, 138770

Map Name: County Series

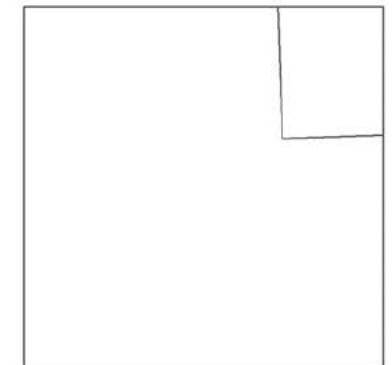
Map date: 1896

Scale: 1:10,560

Printed at: 1:10,560



Surveyed 1871
 Revised 1896
 Edition N/A
 Copyright N/A
 Levelled N/A




Produced by
 Groundsure Insights
 T: 08444 159000
 E: info@groundsure.com
 W: www.groundsure.com

© Crown copyright and database rights 2024 Ordnance Survey 100035207

Production date: 23 April 2024

Map legend available at:
www.groundsure.com/sites/default/files/groundsure_legend.pdf



Site Details:

Stonestreet Revised

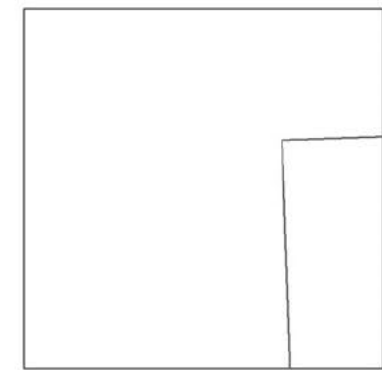
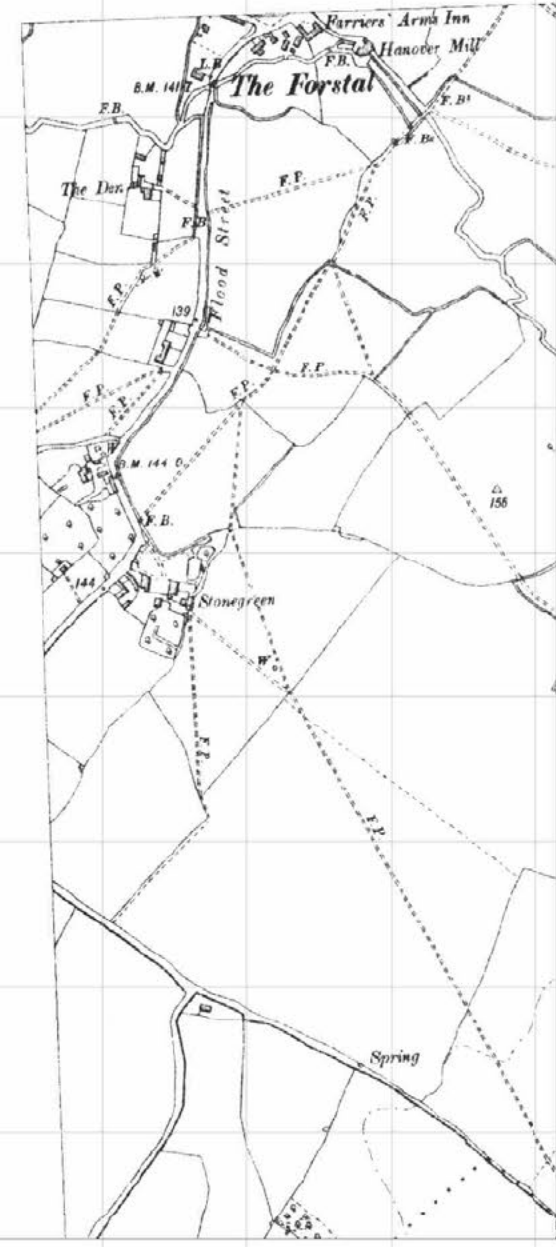
Client Ref: Stonestreet Revised
Report Ref: GSIP-2023-13822-18395_SS_1_2
Grid Ref: 603909, 138770

Map Name: County Series

Map date: 1906

Scale: 1:10,560

Printed at: 1:10,560



Surveyed 1871
 Revised 1906
 Edition N/A
 Copyright N/A
 Levelled N/A

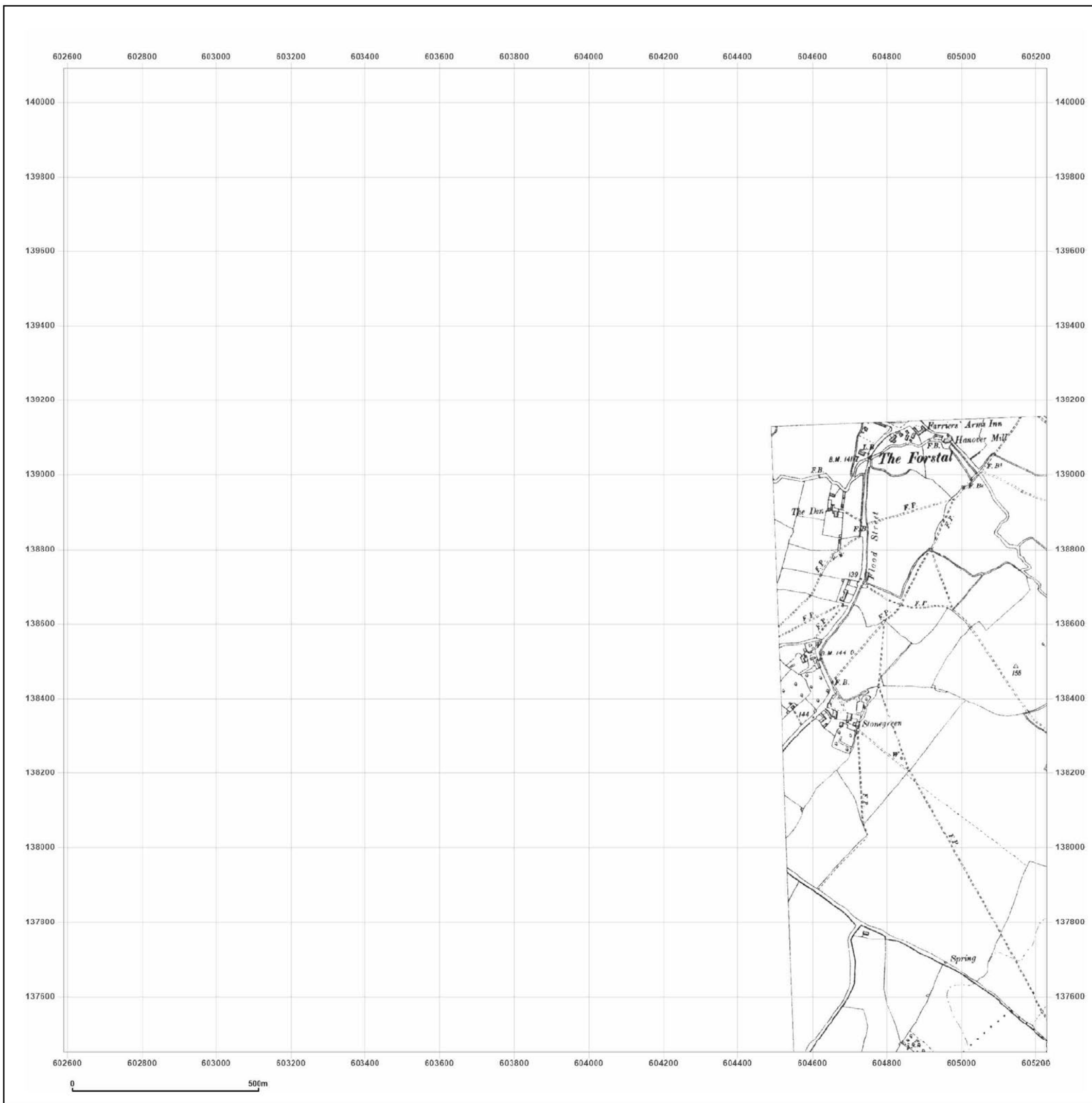


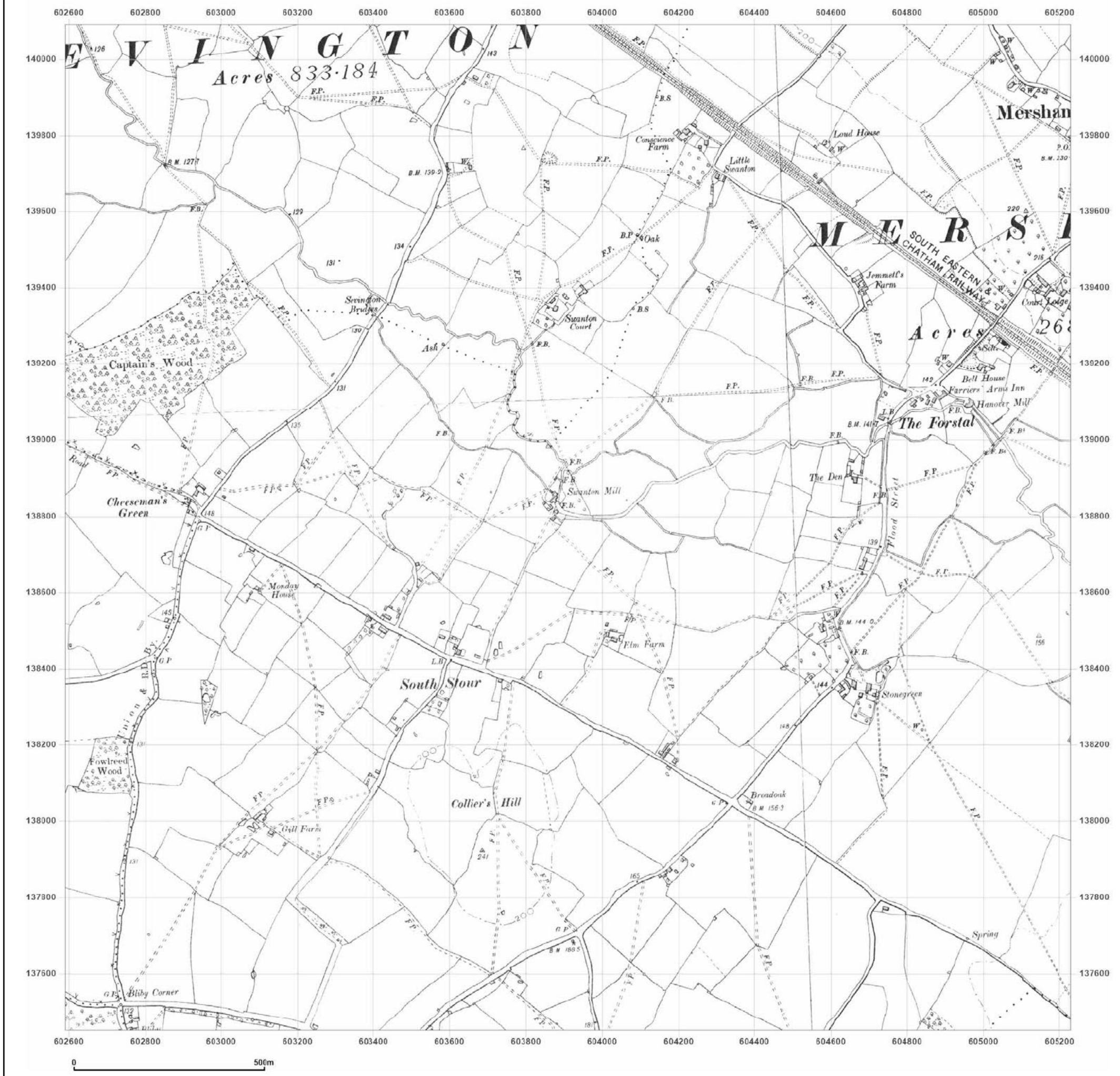
Produced by
 Groundsure Insights
 T: 08444 159000
 E: info@groundsure.com
 W: www.groundsure.com

© Crown copyright and database rights 2024 Ordnance Survey 100035207

Production date: 23 April 2024

Map legend available at:
www.groundsure.com/sites/default/files/groundsure_legend.pdf






Site Details:
Stonestreet Revised

Client Ref: Stonestreet Revised
Report Ref: GSIP-2023-13822-18395_SS_1_2
Grid Ref: 603909, 138770

Map Name: County Series
Map date: 1906-1908
Scale: 1:10,560
Printed at: 1:10,560



<p>Surveyed 1871 Revised 1906 Edition N/A Copyright N/A Levelled N/A</p>	<p>Surveyed 1871 Revised 1906 Edition N/A Copyright N/A Levelled N/A</p>
<p>Surveyed 1871 Revised 1908 Edition 1908 Copyright N/A Levelled N/A</p>	<p>Surveyed 1871 Revised 1906 Edition N/A Copyright N/A Levelled N/A</p>

Powered by



Produced by
Groundsure Insights
T: 08444 159000
E: info@groundsure.com
W: www.groundsure.com

Site Details:

Stonestreet Revised

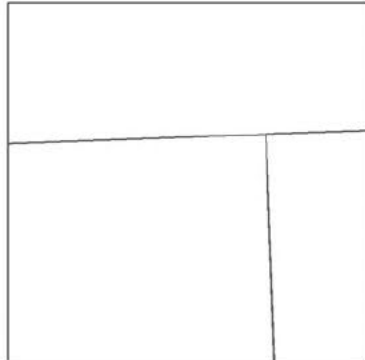
Client Ref: Stonestreet Revised
Report Ref: GSIP-2023-13822-18395_SS_1_2
Grid Ref: 603909, 138770

Map Name: County Series

Map date: 1906-1908

Scale: 1:10,560

Printed at: 1:10,560

Surveyed 1871
 Revised 1906
 Edition N/A
 Copyright N/A
 Levelled N/A

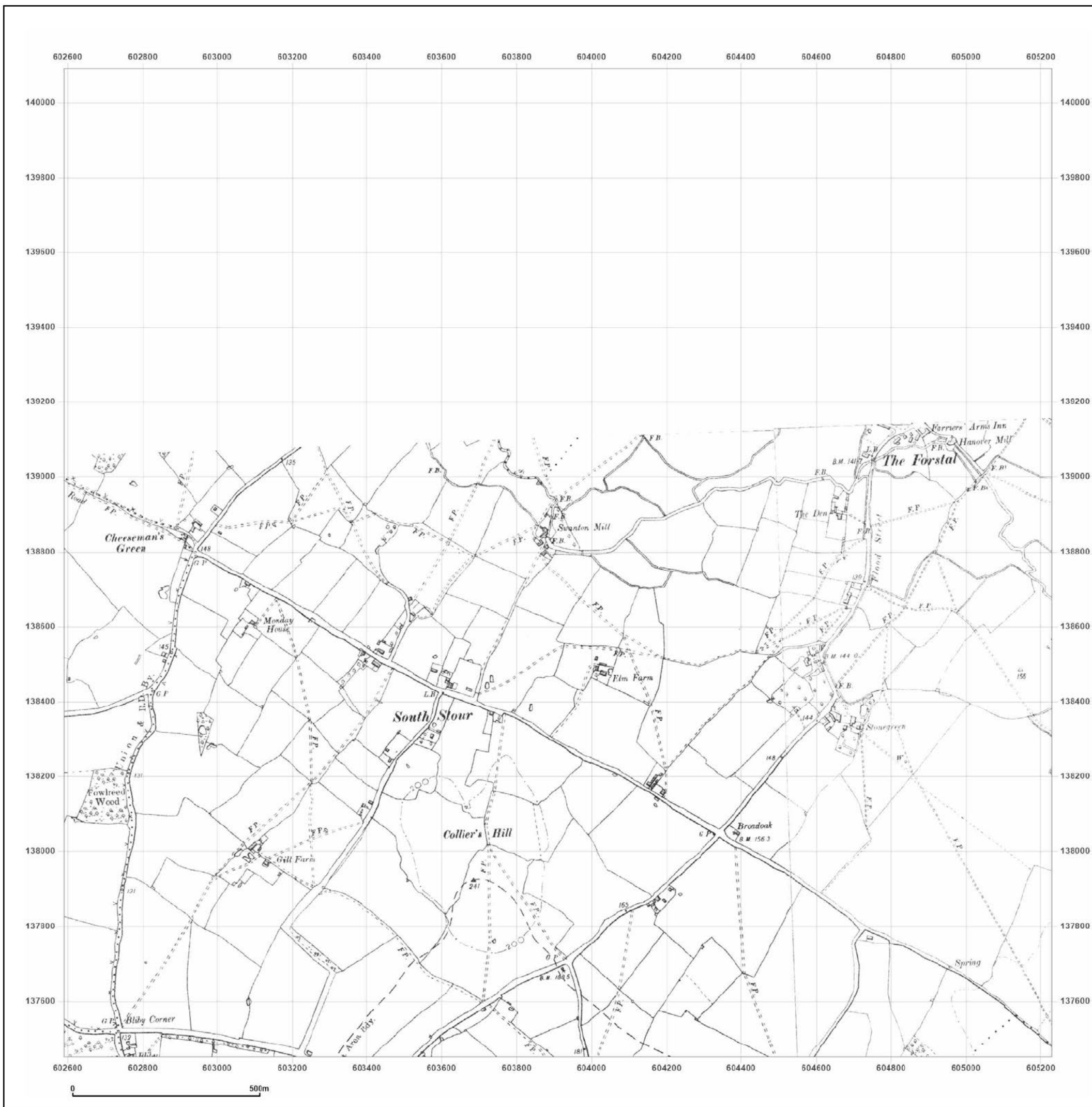


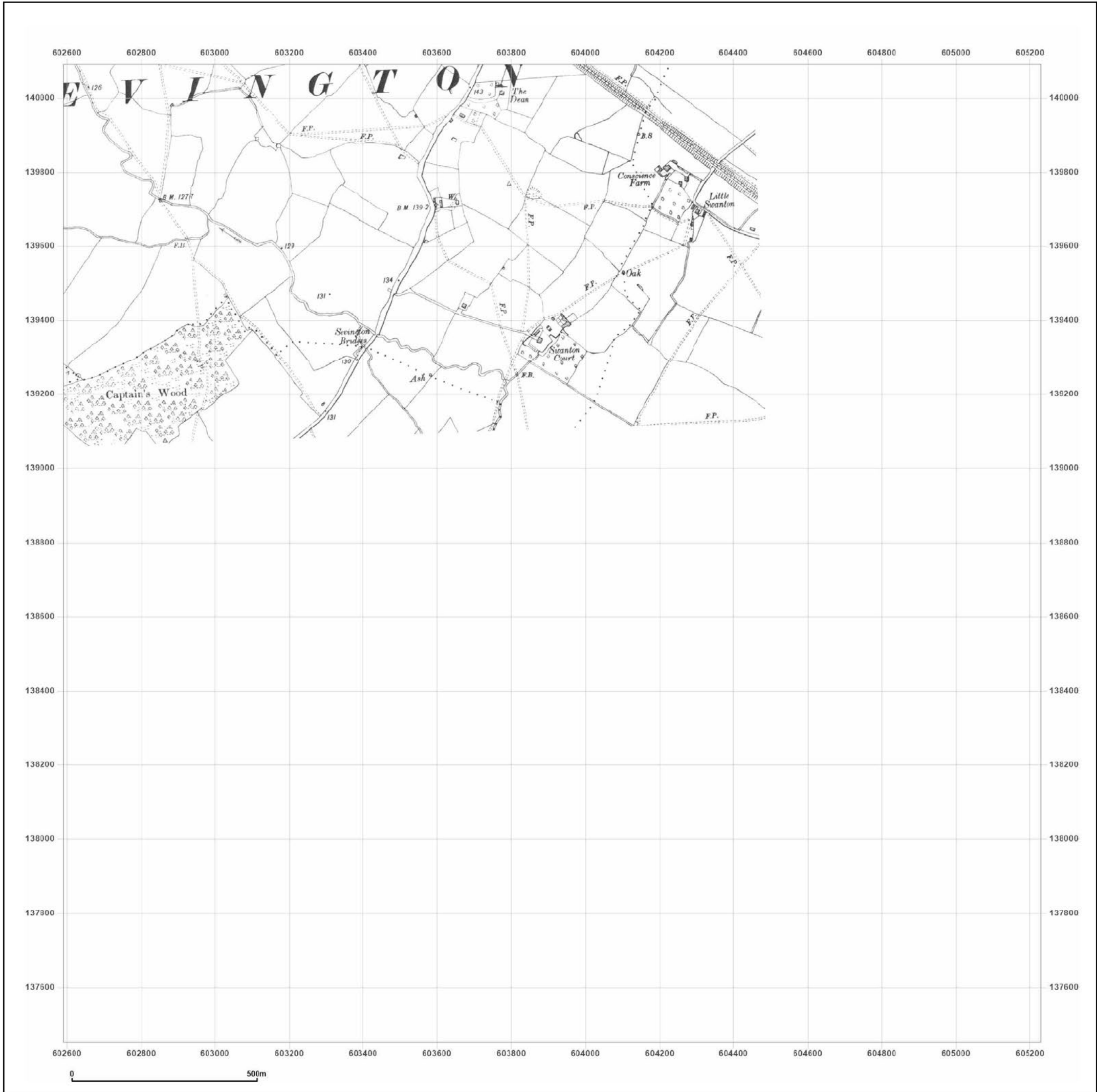
Produced by
 Groundsure Insights
 T: 08444 159000
 E: info@groundsure.com
 W: www.groundsure.com

© Crown copyright and database rights 2024 Ordnance Survey 100035207

Production date: 23 April 2024

Map legend available at:
www.groundsure.com/sites/default/files/groundsure_legend.pdf






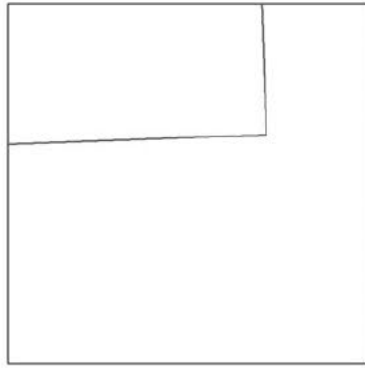
Site Details:
Stonestreet Revised

Client Ref: Stonestreet Revised
Report Ref: GSIP-2023-13822-18395_SS_1_2
Grid Ref: 603909, 138770

Map Name: County Series
Map date: 1931
Scale: 1:10,560
Printed at: 1:10,560



Surveyed 1871
Revised 1931
Edition N/A
Copyright N/A
Levelled N/A



Powered by  Produced by Groundsure Insights
T: 08444 159000
E: info@groundsure.com
W: www.groundsure.com

Site Details:

Stonestreet Revised

Client Ref: Stonestreet Revised
Report Ref: GSIP-2023-13822-18395_SS_1_2
Grid Ref: 603909, 138770

Map Name: County Series

Map date: 1938-1940

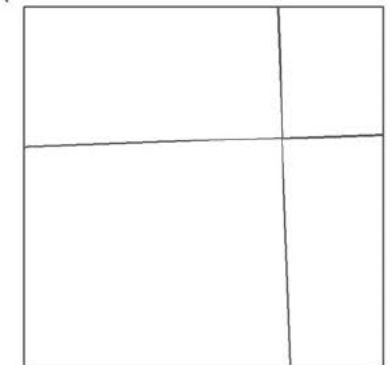
Scale: 1:10,560

Printed at: 1:10,560



Surveyed 1871
 Revised 1938
 Edition N/A
 Copyright N/A
 Levelled N/A

Surveyed 1871
 Revised 1939
 Edition N/A
 Copyright N/A
 Levelled N/A



Surveyed 1877
 Revised 1940
 Edition N/A
 Copyright N/A
 Levelled N/A

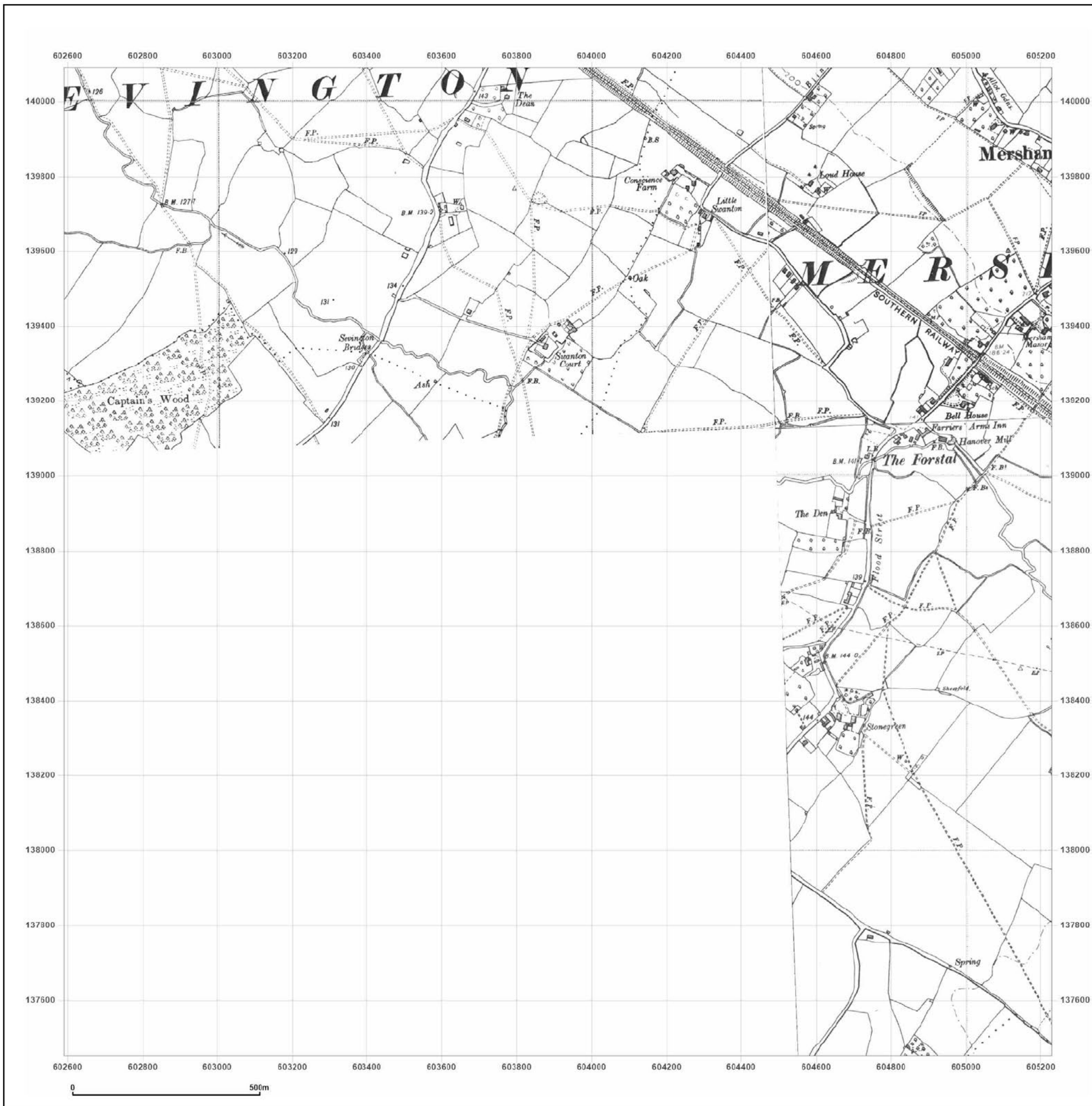


Produced by
 Groundsure Insights
 T: 08444 159000
 E: info@groundsure.com
 W: www.groundsure.com

© Crown copyright and database rights 2024 Ordnance Survey 100035207

Production date: 23 April 2024

Map legend available at:
www.groundsure.com/sites/default/files/groundsure_legend.pdf



Site Details:

Stonestreet Revised

Client Ref: Stonestreet Revised
Report Ref: GSIP-2023-13822-18395_SS_1_2
Grid Ref: 603909, 138770

Map Name: Provisional

Map date: 1954-1955

Scale: 1:10,560

Printed at: 1:10,560



Surveyed 1955
 Revised 1955
 Edition N/A
 Copyright N/A
 Levelled N/A

Surveyed 1955
 Revised 1955
 Edition N/A
 Copyright N/A
 Levelled N/A

Surveyed 1955
 Revised 1955
 Edition N/A
 Copyright N/A
 Levelled N/A

Surveyed 1954
 Revised 1954
 Edition N/A
 Copyright N/A
 Levelled N/A

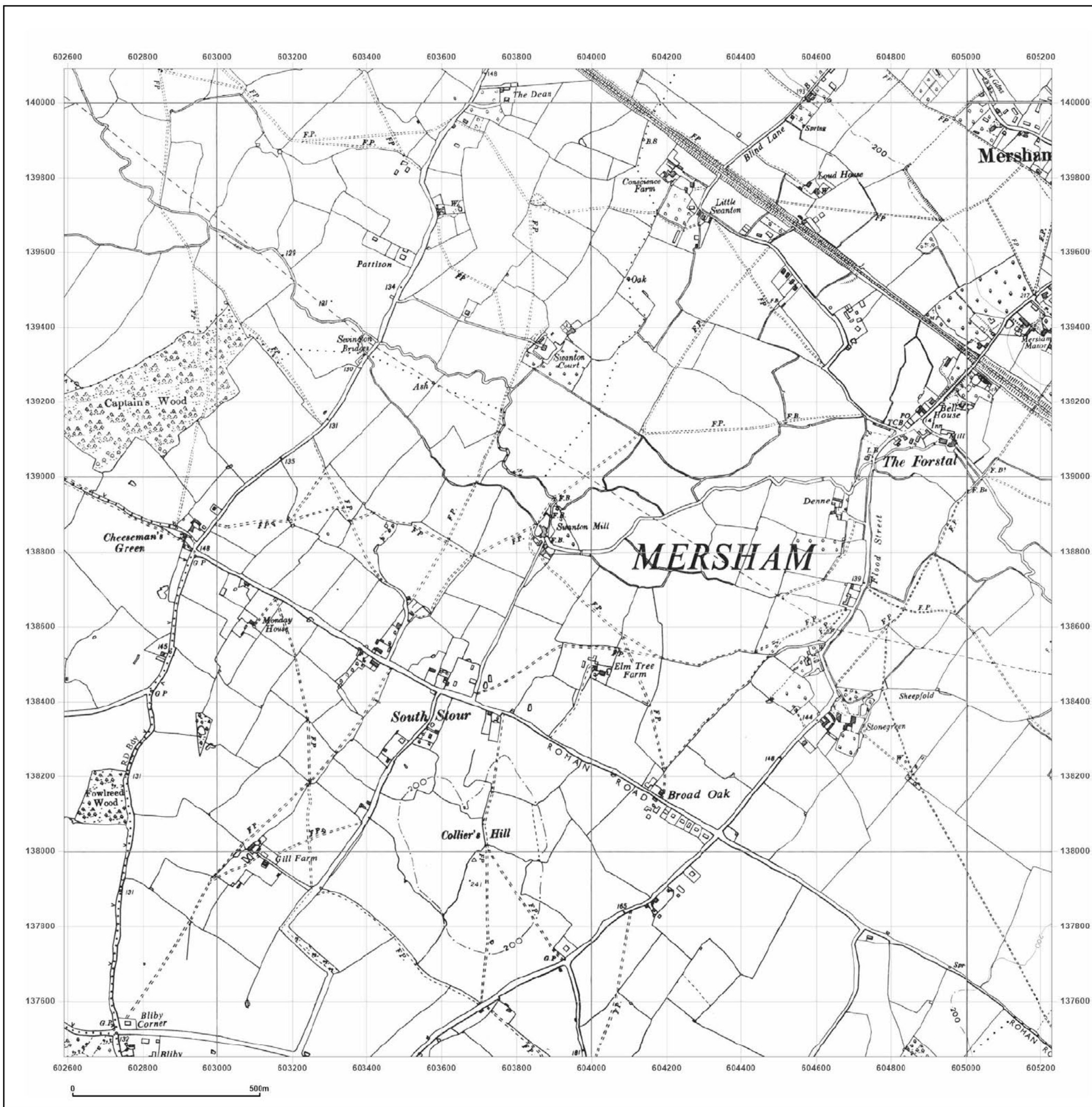


Produced by
 Groundsure Insights
 T: 08444 159000
 E: info@groundsure.com
 W: www.groundsure.com

© Crown copyright and database rights 2024 Ordnance Survey 100035207

Production date: 23 April 2024

Map legend available at:
www.groundsure.com/sites/default/files/groundsure_legend.pdf



Site Details:

Stonestreet Revised

Client Ref: Stonestreet Revised
Report Ref: GSIP-2023-13822-18395_SS_1_2
Grid Ref: 603909, 138770

Map Name: National Grid

Map date: 1975-1978

Scale: 1:10,000

Printed at: 1:10,000



Surveyed 1972
 Revised 1974
 Edition N/A
 Copyright 1975
 Levelled N/A

Surveyed 1974
 Revised 1977
 Edition N/A
 Copyright 1978
 Levelled N/A

Surveyed 1972
 Revised 1975
 Edition N/A
 Copyright 1975
 Levelled N/A

Surveyed 1971
 Revised 1975
 Edition N/A
 Copyright 1975
 Levelled N/A

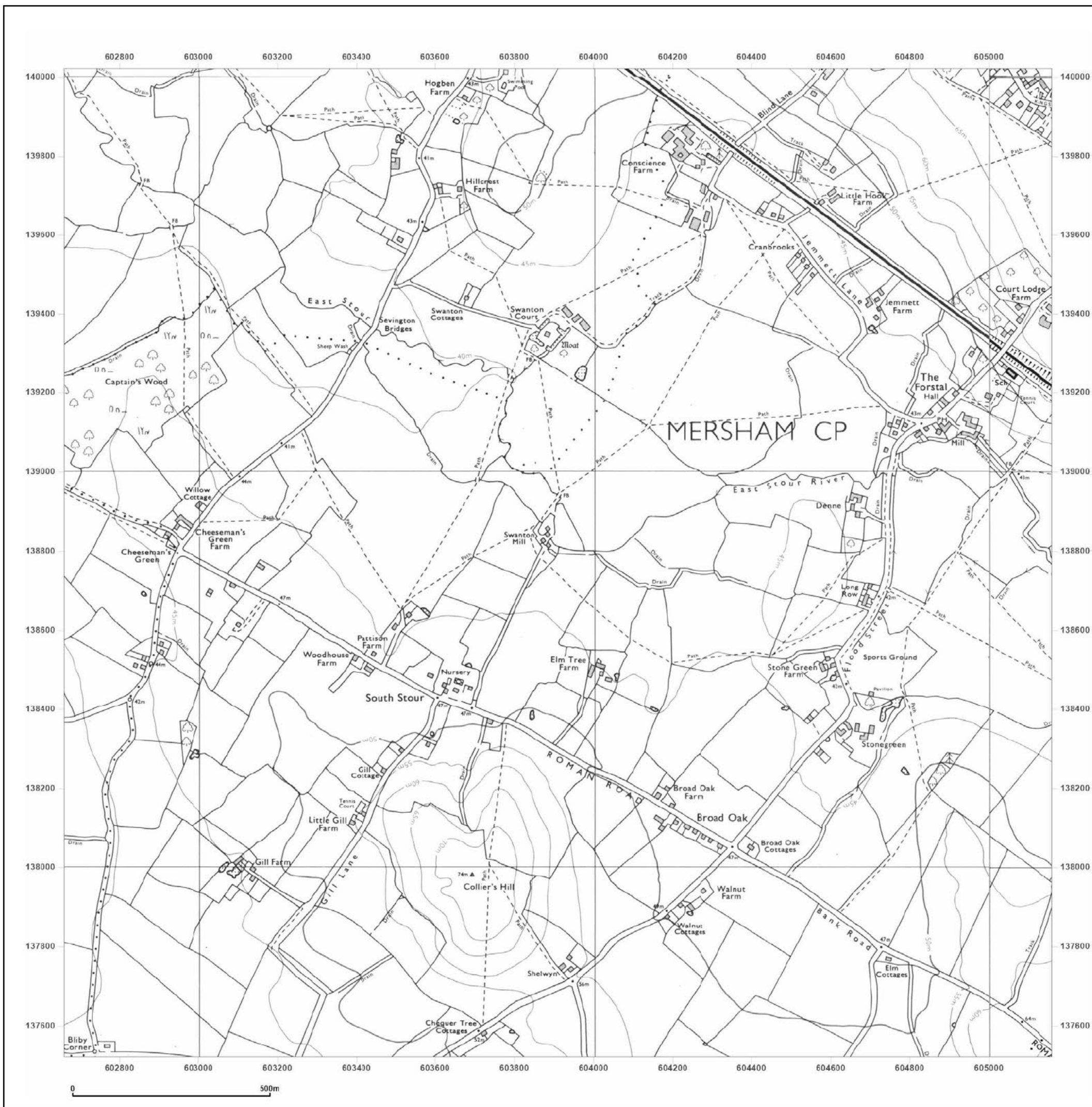


Produced by
 Groundsure Insights
 T: 08444 159000
 E: info@groundsure.com
 W: www.groundsure.com

© Crown copyright and database rights 2024 Ordnance Survey 100035207

Production date: 23 April 2024

Map legend available at:
www.groundsure.com/sites/default/files/groundsure_legend.pdf



Site Details:

Stonestreet Revised


Client Ref: Stonestreet Revised
Report Ref: GSIP-2023-13822-18395_SS_1_2
Grid Ref: 603909, 138770

Map Name: National Grid

Map date: 2001

Scale: 1:10,000

Printed at: 1:10,000

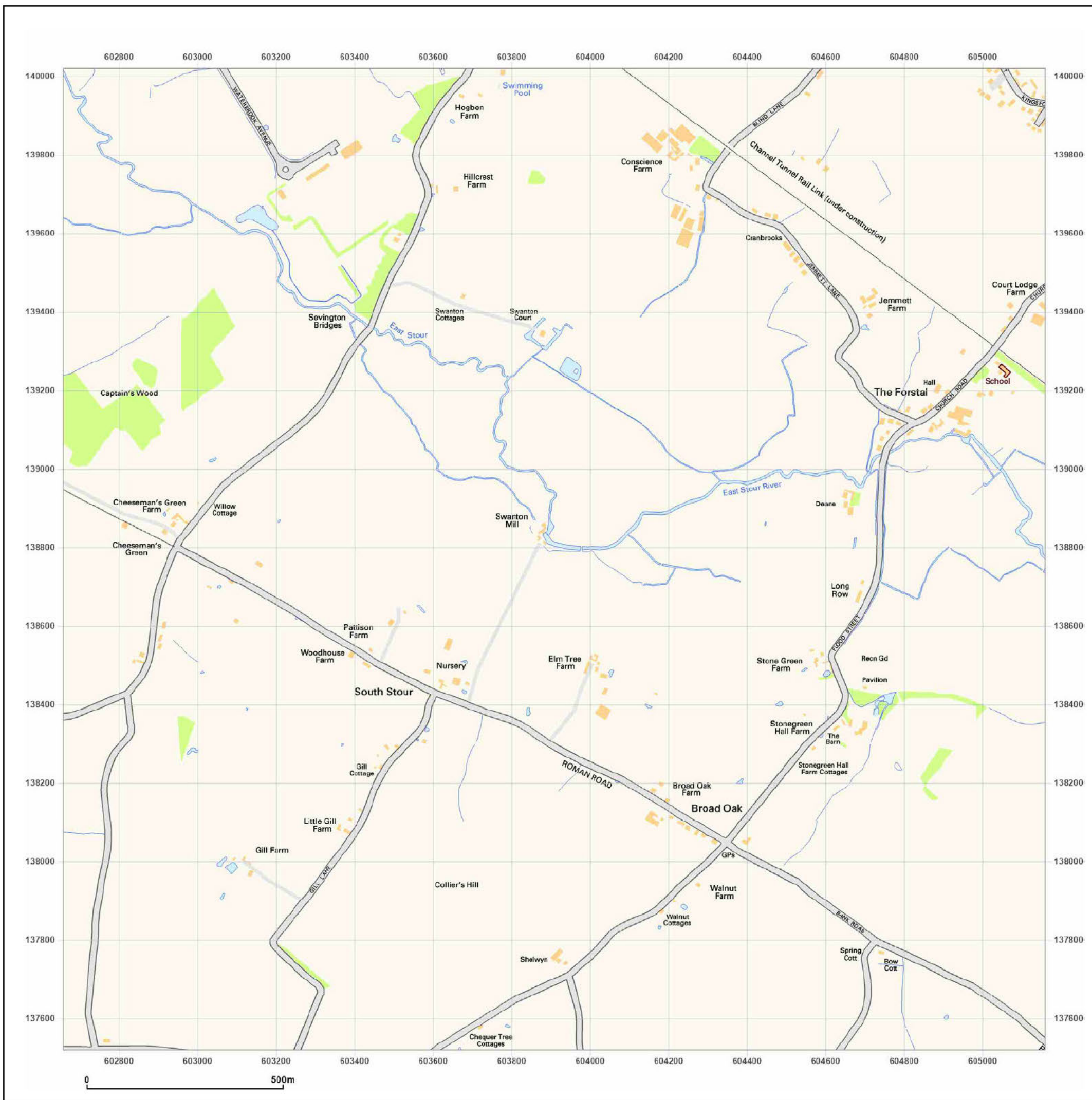


Produced by
 Groundsure Insights
 T: 08444 159000
 E: info@groundsure.com
 W: www.groundsure.com

© Crown copyright and database rights 2024 Ordnance Survey 100035207

Production date: 23 April 2024

Map legend available at:
www.groundsure.com/sites/default/files/groundsure_legend.pdf



Site Details:

Stonestreet Revised


Client Ref: Stonestreet Revised
Report Ref: GSIP-2023-13822-18395_SS_1_2
Grid Ref: 603909, 138770

Map Name: National Grid

Map date: 2010

Scale: 1:10,000

Printed at: 1:10,000

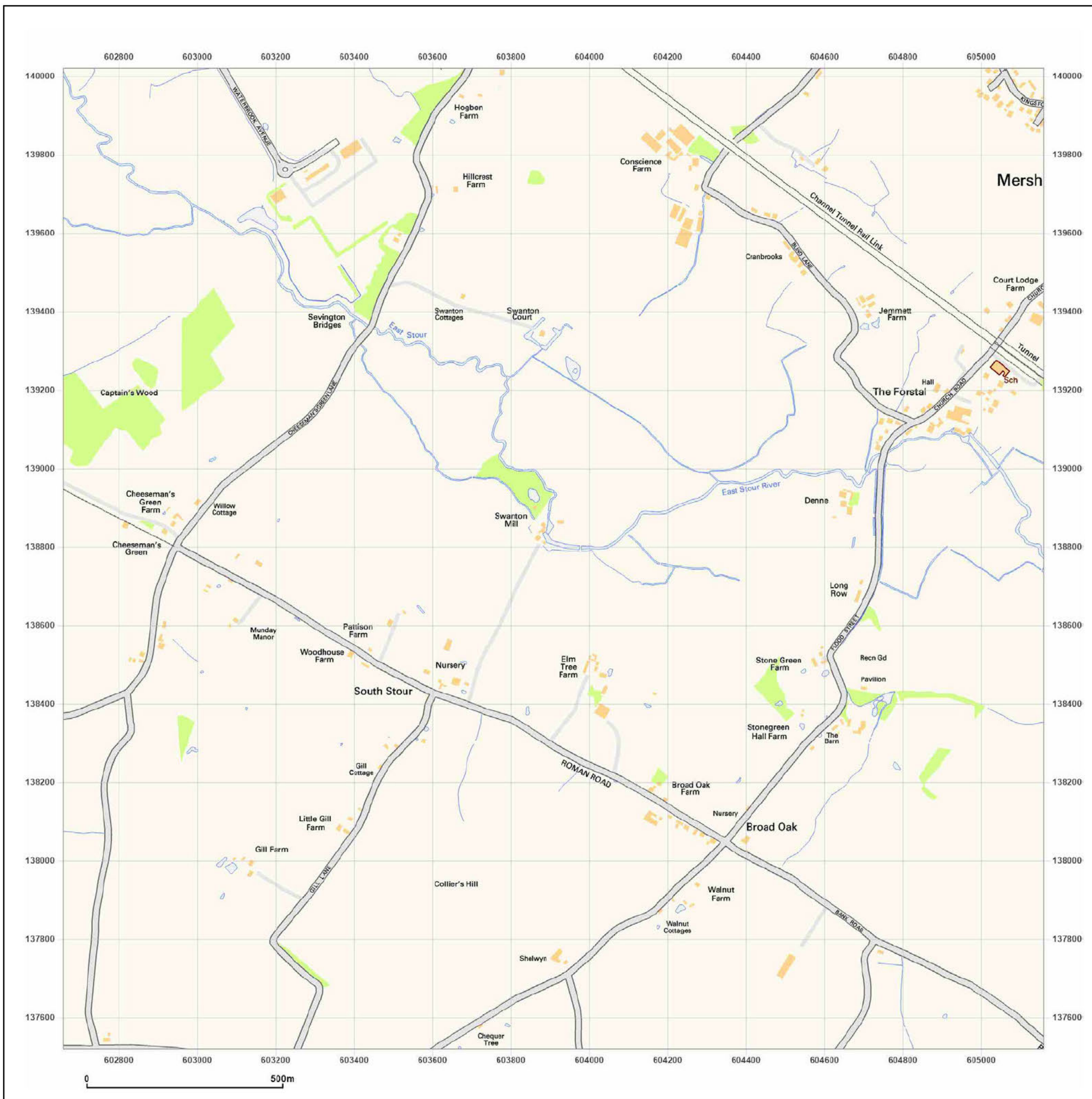


Produced by
 Groundsure Insights
 T: 08444 159000
 E: info@groundsure.com
 W: www.groundsure.com

© Crown copyright and database rights 2024 Ordnance Survey 100035207

Production date: 23 April 2024

Map legend available at:
www.groundsure.com/sites/default/files/groundsure_legend.pdf



Site Details:

Stonestreet Revised


Client Ref: Stonestreet Revised
Report Ref: GSIP-2023-13822-18395_SS_1_2
Grid Ref: 603909, 138770

Map Name: National Grid

Map date: 2024

Scale: 1:10,000

Printed at: 1:10,000

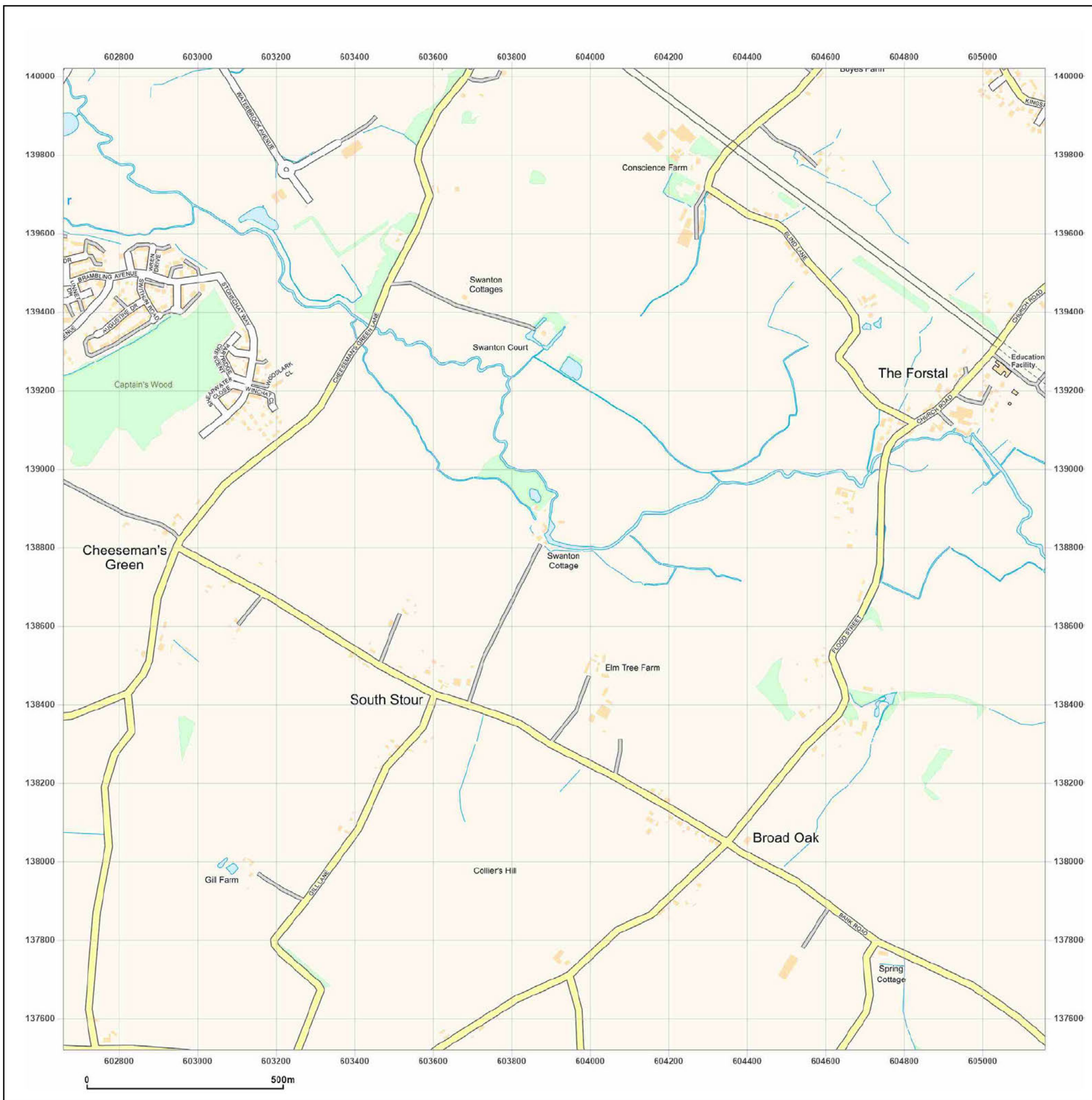


Produced by
 Groundsure Insights
 T: 08444 159000
 E: info@groundsure.com
 W: www.groundsure.com

© Crown copyright and database rights 2024 Ordnance Survey 100035207

Production date: 23 April 2024

Map legend available at:
www.groundsure.com/sites/default/files/groundsure_legend.pdf



Site Details:

Stonestreet Revised

Client Ref: Stonestreet Revised
Report Ref: GSIP-2023-13822-18395_SS_2_1
Grid Ref: 606409, 136270

Map Name: County Series

Map date: 1871

Scale: 1:10,560

Printed at: 1:10,560



Surveyed 1871
 Revised 1871
 Edition N/A
 Copyright N/A
 Levelled N/A

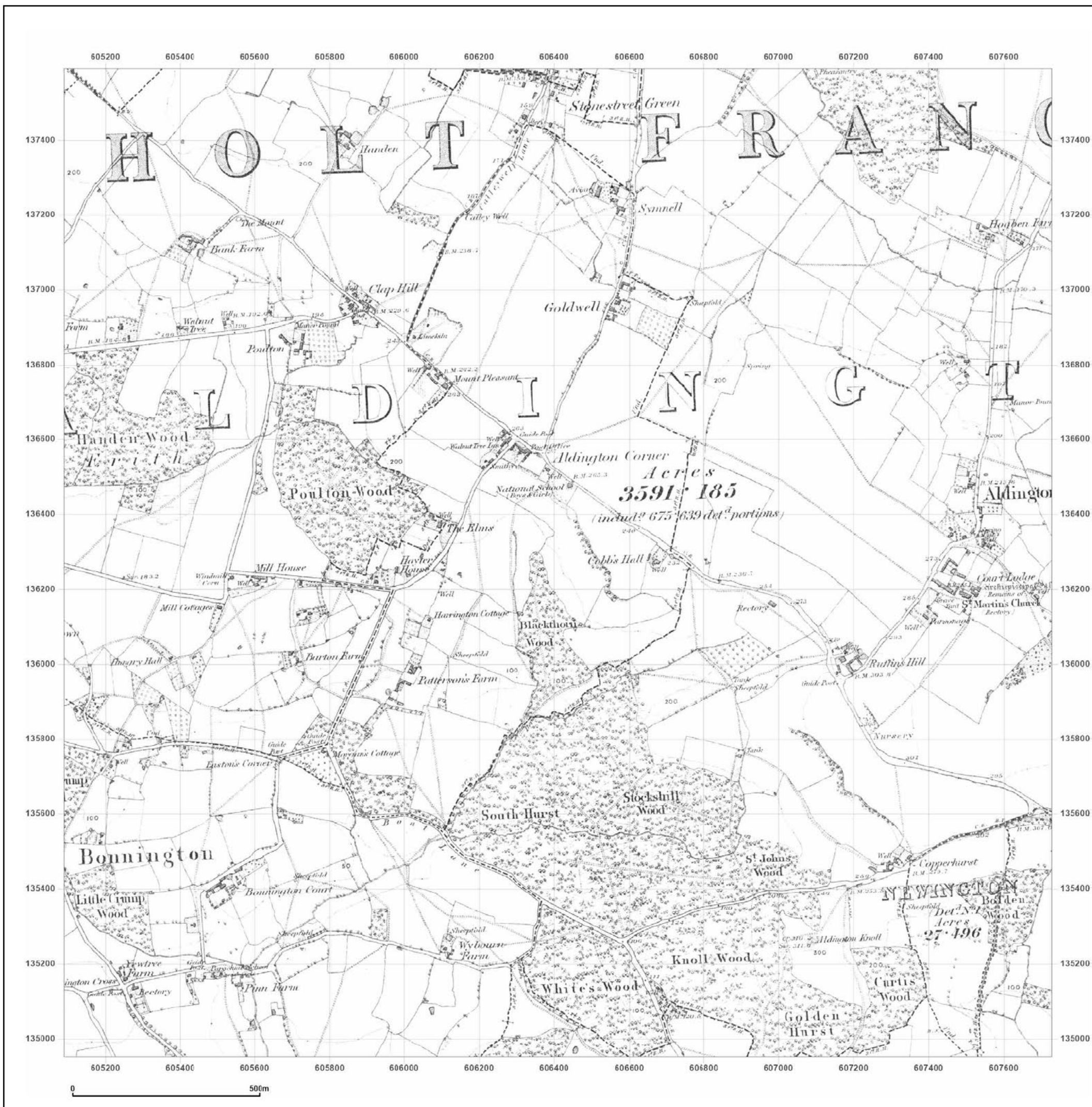


Produced by
 Groundsure Insights
 T: 08444 159000
 E: info@groundsure.com
 W: www.groundsure.com

© Crown copyright and database rights 2024 Ordnance Survey 100035207

Production date: 23 April 2024

Map legend available at:
www.groundsure.com/sites/default/files/groundsure_legend.pdf



Site Details:

Stonestreet Revised

Client Ref: Stonestreet Revised
Report Ref: GSIP-2023-13822-18395_SS_2_1
Grid Ref: 606409, 136270

Map Name: County Series

Map date: 1896

Scale: 1:10,560

Printed at: 1:10,560



Surveyed 1871
 Revised 1896
 Edition N/A
 Copyright N/A
 Levelled N/A

Surveyed 1871
 Revised 1896
 Edition N/A
 Copyright N/A
 Levelled N/A

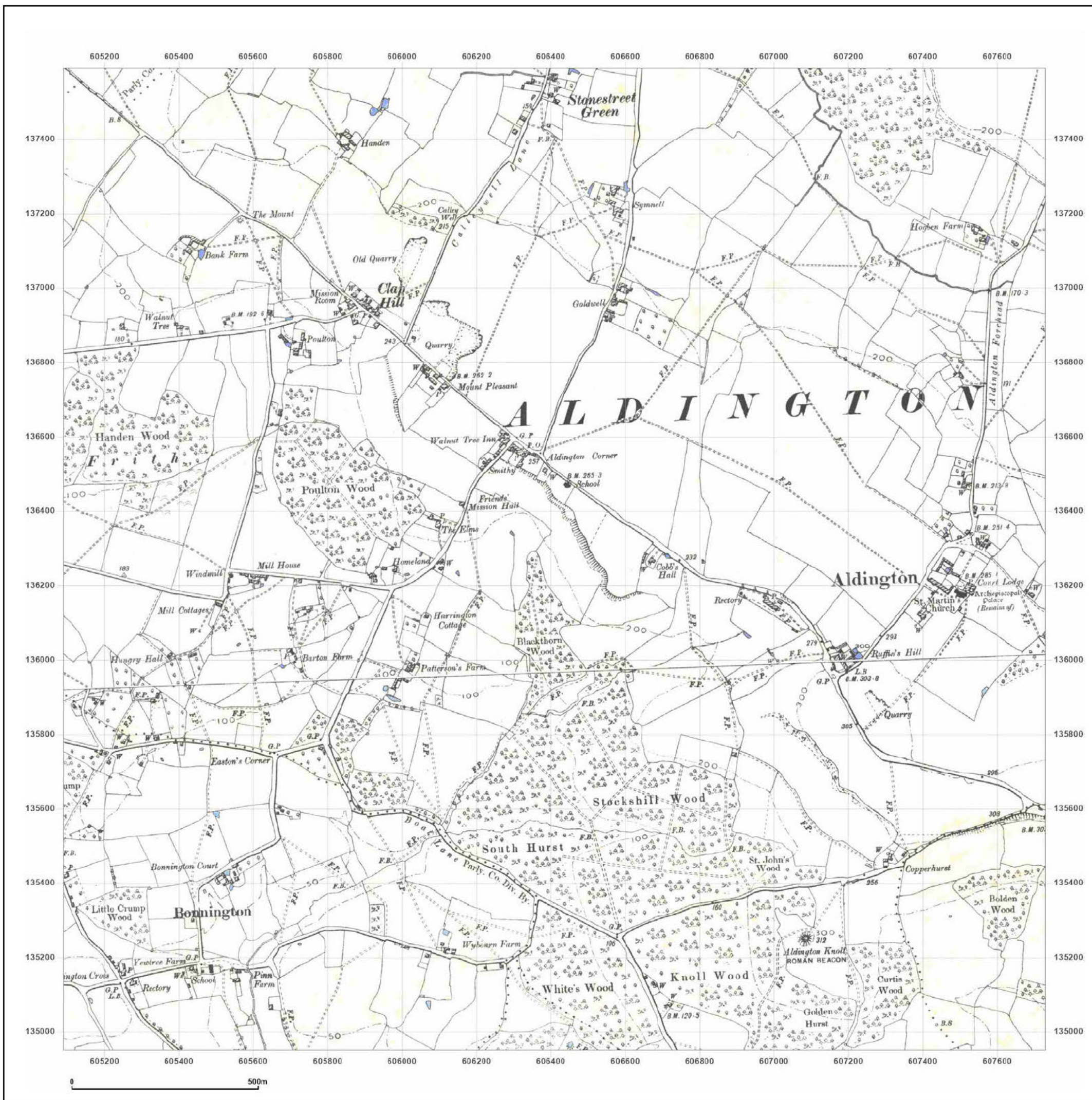


Produced by
 Groundsure Insights
 T: 08444 159000
 E: info@groundsure.com
 W: www.groundsure.com

© Crown copyright and database rights 2024 Ordnance Survey 100035207

Production date: 23 April 2024

Map legend available at:
www.groundsure.com/sites/default/files/groundsure_legend.pdf



Site Details:

Stonestreet Revised

Client Ref: Stonestreet Revised
Report Ref: GSIP-2023-13822-18395_SS_2_1
Grid Ref: 606409, 136270

Map Name: County Series

Map date: 1906

Scale: 1:10,560

Printed at: 1:10,560



Surveyed 1871
 Revised 1906
 Edition N/A
 Copyright N/A
 Levelled N/A

Surveyed 1871
 Revised 1906
 Edition N/A
 Copyright N/A
 Levelled N/A



Produced by
 Groundsure Insights
 T: 08444 159000
 E: info@groundsure.com
 W: www.groundsure.com

© Crown copyright and database rights 2024 Ordnance Survey 100035207

Production date: 23 April 2024

Map legend available at:
www.groundsure.com/sites/default/files/groundsure_legend.pdf



Site Details:

Stonestreet Revised

Client Ref: Stonestreet Revised
Report Ref: GSIP-2023-13822-18395_SS_2_1
Grid Ref: 606409, 136270

Map Name: County Series

Map date: 1906

Scale: 1:10,560

Printed at: 1:10,560



Surveyed 1871
 Revised 1906
 Edition N/A
 Copyright N/A
 Levelled N/A

Surveyed 1871
 Revised 1906
 Edition N/A
 Copyright N/A
 Levelled N/A



Produced by
 Groundsure Insights
 T: 08444 159000
 E: info@groundsure.com
 W: www.groundsure.com

© Crown copyright and database rights 2024 Ordnance Survey 100035207

Production date: 23 April 2024

Map legend available at:
www.groundsure.com/sites/default/files/groundsure_legend.pdf



Site Details:

Stonestreet Revised

Client Ref: Stonestreet Revised
Report Ref: GSIP-2023-13822-18395_SS_2_1
Grid Ref: 606409, 136270

Map Name: County Series


Map date: 1906

Scale: 1:10,560

Printed at: 1:10,560



Surveyed 1871
 Revised 1906
 Edition N/A
 Copyright N/A
 Levelled N/A



Surveyed 1871
 Revised 1906
 Edition N/A
 Copyright N/A
 Levelled N/A



Produced by
 Groundsure Insights
 T: 08444 159000
 E: info@groundsure.com
 W: www.groundsure.com

© Crown copyright and database rights 2024 Ordnance Survey 100035207

Production date: 23 April 2024

Map legend available at:
www.groundsure.com/sites/default/files/groundsure_legend.pdf



Site Details:

Stonestreet Revised

Client Ref: Stonestreet Revised
Report Ref: GSIP-2023-13822-18395_SS_2_1
Grid Ref: 606409, 136270

Map Name: County Series

Map date: 1939-1940

Scale: 1:10,560

Printed at: 1:10,560



Surveyed 1877
 Revised 1940
 Edition N/A
 Copyright N/A
 Levelled N/A

Surveyed 1871
 Revised 1939
 Edition N/A
 Copyright N/A
 Levelled N/A



Produced by
 Groundsure Insights
 T: 08444 159000
 E: info@groundsure.com
 W: www.groundsure.com

© Crown copyright and database rights 2024 Ordnance Survey 100035207

Production date: 23 April 2024

Map legend available at:
www.groundsure.com/sites/default/files/groundsure_legend.pdf



Site Details:

Stonestreet Revised

Client Ref: Stonestreet Revised
Report Ref: GSIP-2023-13822-18395_SS_2_1
Grid Ref: 606409, 136270

Map Name: Provisional

Map date: 1954-1957

Scale: 1:10,560

Printed at: 1:10,560



Surveyed 1954
 Revised 1954
 Edition N/A
 Copyright N/A
 Levelled N/A

Surveyed 1957
 Revised 1957
 Edition N/A
 Copyright N/A
 Levelled N/A



Produced by
 Groundsure Insights
 T: 08444 159000
 E: info@groundsure.com
 W: www.groundsure.com

© Crown copyright and database rights 2024 Ordnance Survey 100035207

Production date: 23 April 2024

Map legend available at:
www.groundsure.com/sites/default/files/groundsure_legend.pdf



Site Details:

Stonestreet Revised

Client Ref: Stonestreet Revised
Report Ref: GSIP-2023-13822-18395_SS_2_1
Grid Ref: 606409, 136270

Map Name: National Grid

Map date: 1975

Scale: 1:10,000

Printed at: 1:10,000



Surveyed 1971
 Revised 1975
 Edition N/A
 Copyright 1975
 Levelled N/A



Produced by
 Groundsure Insights
 T: 08444 159000
 E: info@groundsure.com
 W: www.groundsure.com

© Crown copyright and database rights 2024 Ordnance Survey 100035207

Production date: 23 April 2024

Map legend available at:
www.groundsure.com/sites/default/files/groundsure_legend.pdf



Site Details:

Stonestreet Revised

Client Ref: Stonestreet Revised
Report Ref: GSIP-2023-13822-18395_SS_2_1
Grid Ref: 606409, 136270

Map Name: National Grid

Map date: 1988

Scale: 1:10,000

Printed at: 1:10,000



Surveyed 1972
 Revised 1988
 Edition N/A
 Copyright N/A
 Levelled N/A

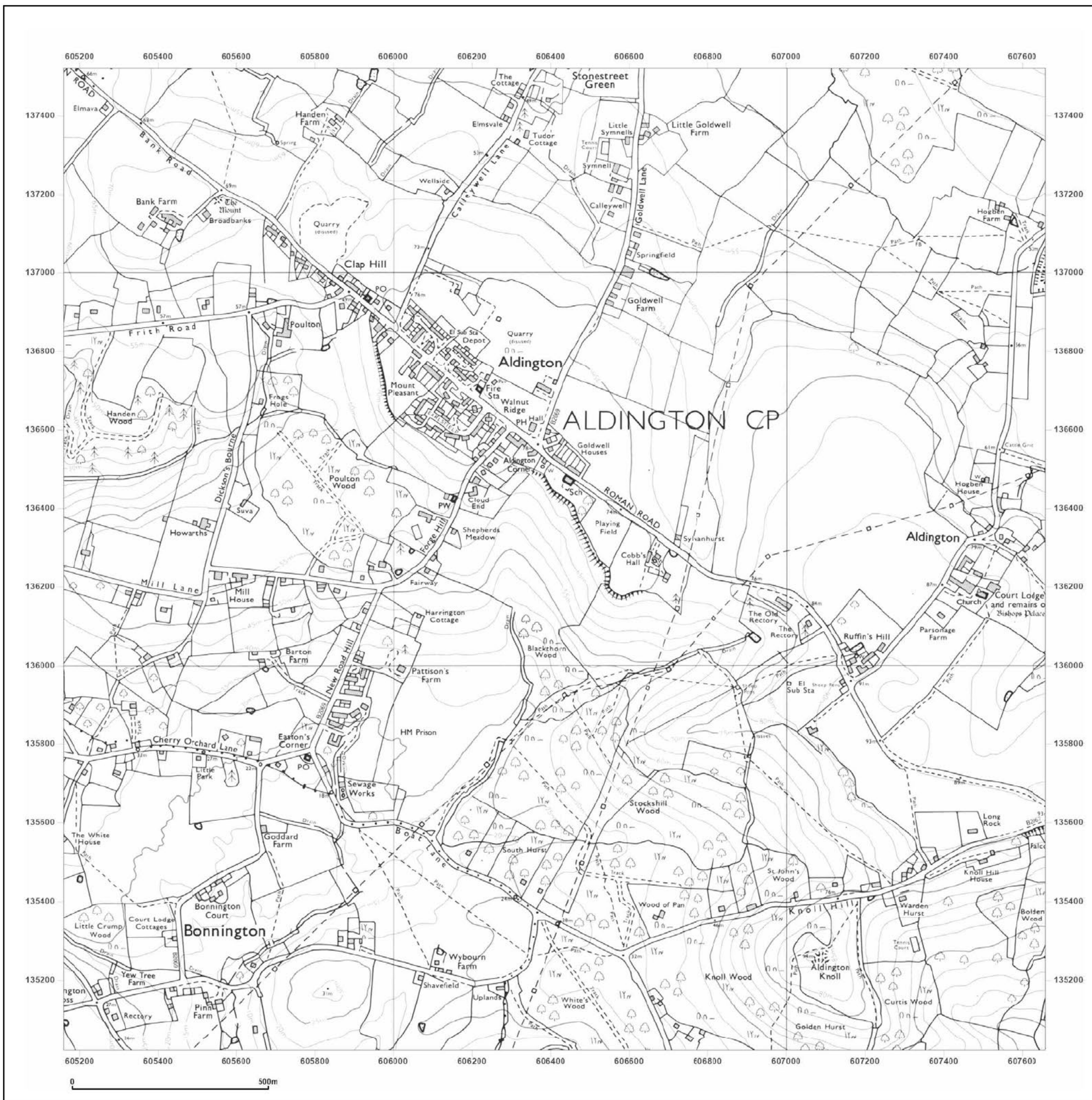


Produced by
 Groundsure Insights
 T: 08444 159000
 E: info@groundsure.com
 W: www.groundsure.com

© Crown copyright and database rights 2024 Ordnance Survey 100035207

Production date: 23 April 2024

Map legend available at:
www.groundsure.com/sites/default/files/groundsure_legend.pdf



Site Details:

Stonestreet Revised

Client Ref: Stonestreet Revised
Report Ref: GSIP-2023-13822-18395_SS_2_1
Grid Ref: 606409, 136270

Map Name: National Grid

Map date: 1988

Scale: 1:10,000

Printed at: 1:10,000



Surveyed 1972
 Revised 1988
 Edition N/A
 Copyright N/A
 Levelled N/A

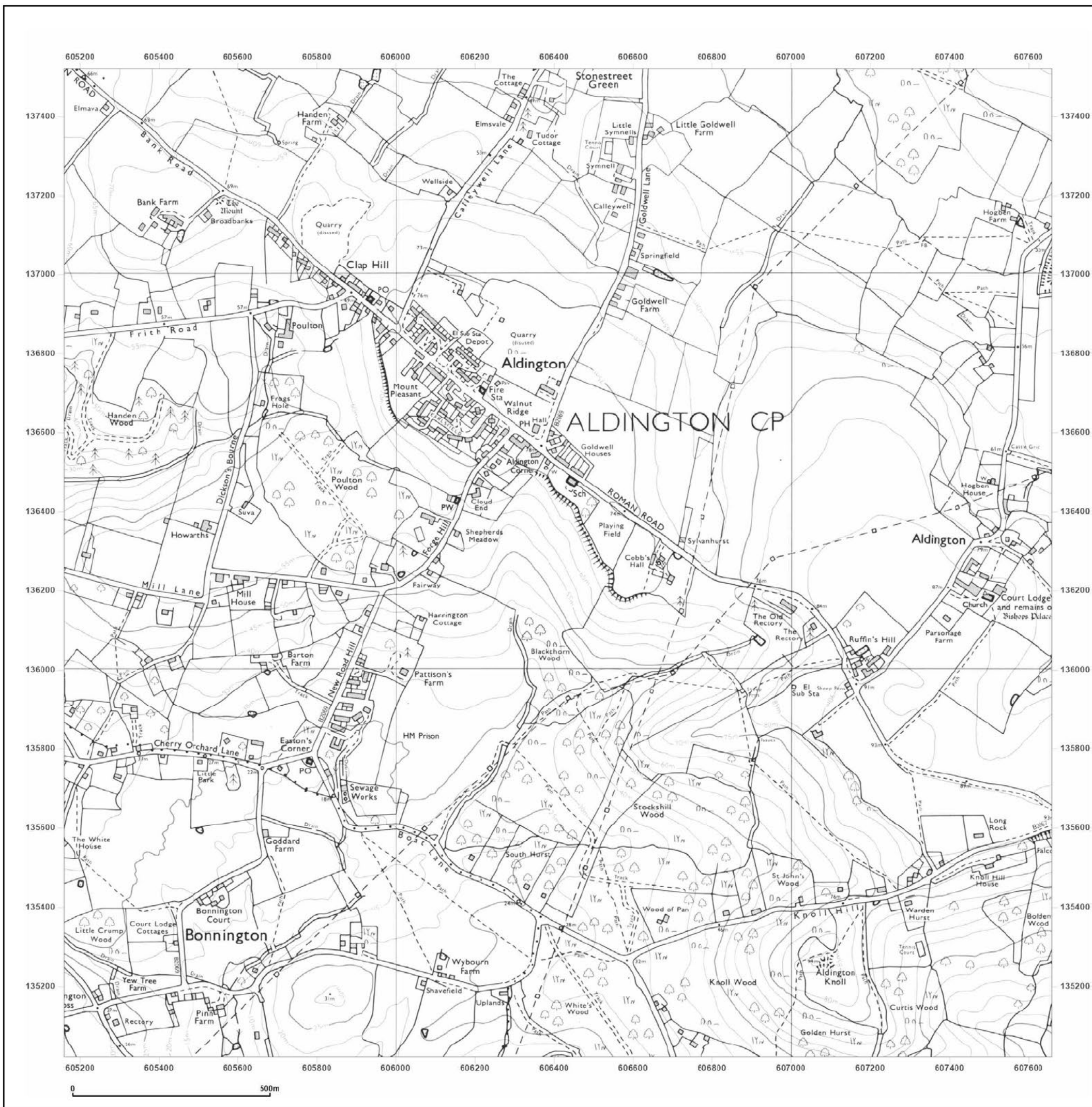


Produced by
 Groundsure Insights
 T: 08444 159000
 E: info@groundsure.com
 W: www.groundsure.com

© Crown copyright and database rights 2024 Ordnance Survey 100035207

Production date: 23 April 2024

Map legend available at:
www.groundsure.com/sites/default/files/groundsure_legend.pdf



Site Details:

Stonestreet Revised


Client Ref: Stonestreet Revised
Report Ref: GSIP-2023-13822-18395_SS_2_1
Grid Ref: 606409, 136270

Map Name: National Grid

Map date: 2001

Scale: 1:10,000

Printed at: 1:10,000

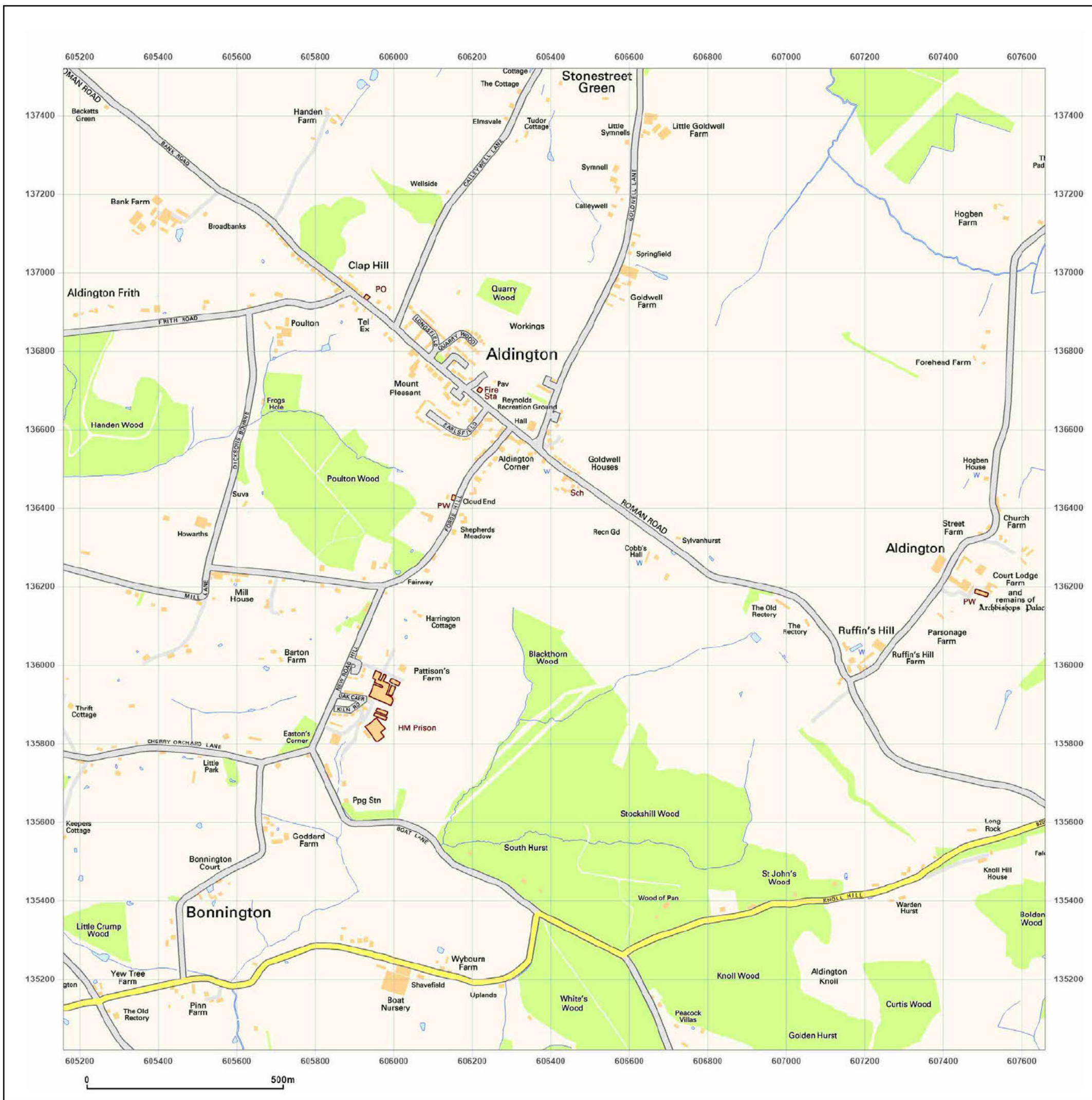


Produced by
 Groundsure Insights
 T: 08444 159000
 E: info@groundsure.com
 W: www.groundsure.com

© Crown copyright and database rights 2024 Ordnance Survey 100035207

Production date: 23 April 2024

Map legend available at:
www.groundsure.com/sites/default/files/groundsure_legend.pdf



Site Details:

Stonestreet Revised


Client Ref: Stonestreet Revised
Report Ref: GSIP-2023-13822-18395_SS_2_1
Grid Ref: 606409, 136270

Map Name: National Grid

Map date: 2010

Scale: 1:10,000

Printed at: 1:10,000

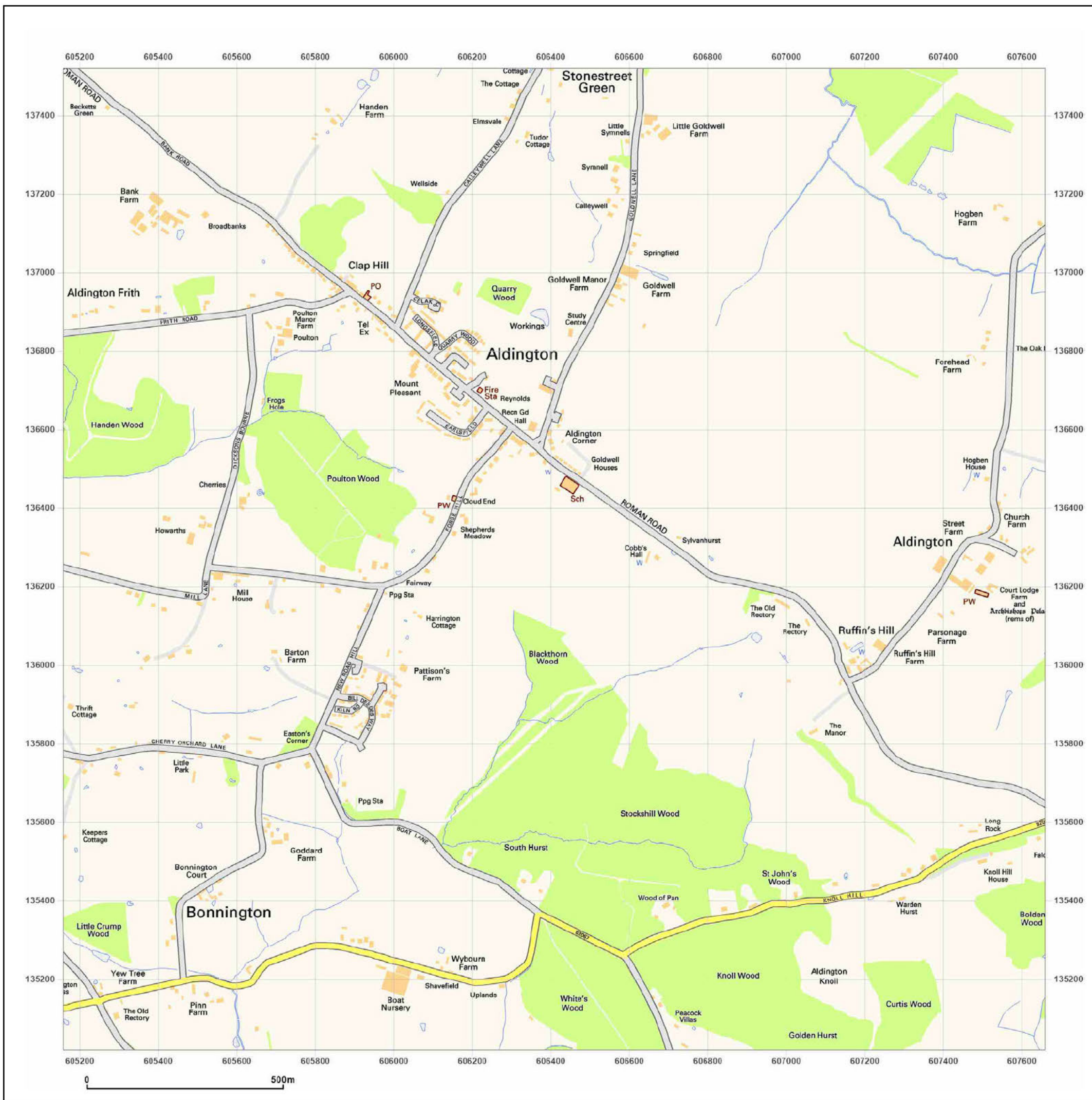


Produced by
 Groundsure Insights
 T: 08444 159000
 E: info@groundsure.com
 W: www.groundsure.com

© Crown copyright and database rights 2024 Ordnance Survey 100035207

Production date: 23 April 2024

Map legend available at:
www.groundsure.com/sites/default/files/groundsure_legend.pdf



Site Details:

Stonestreet Revised

Client Ref: Stonestreet Revised
Report Ref: GSIP-2023-13822-18395_SS_2_1
Grid Ref: 606409, 136270

Map Name: National Grid

Map date: 2024

Scale: 1:10,000

Printed at: 1:10,000

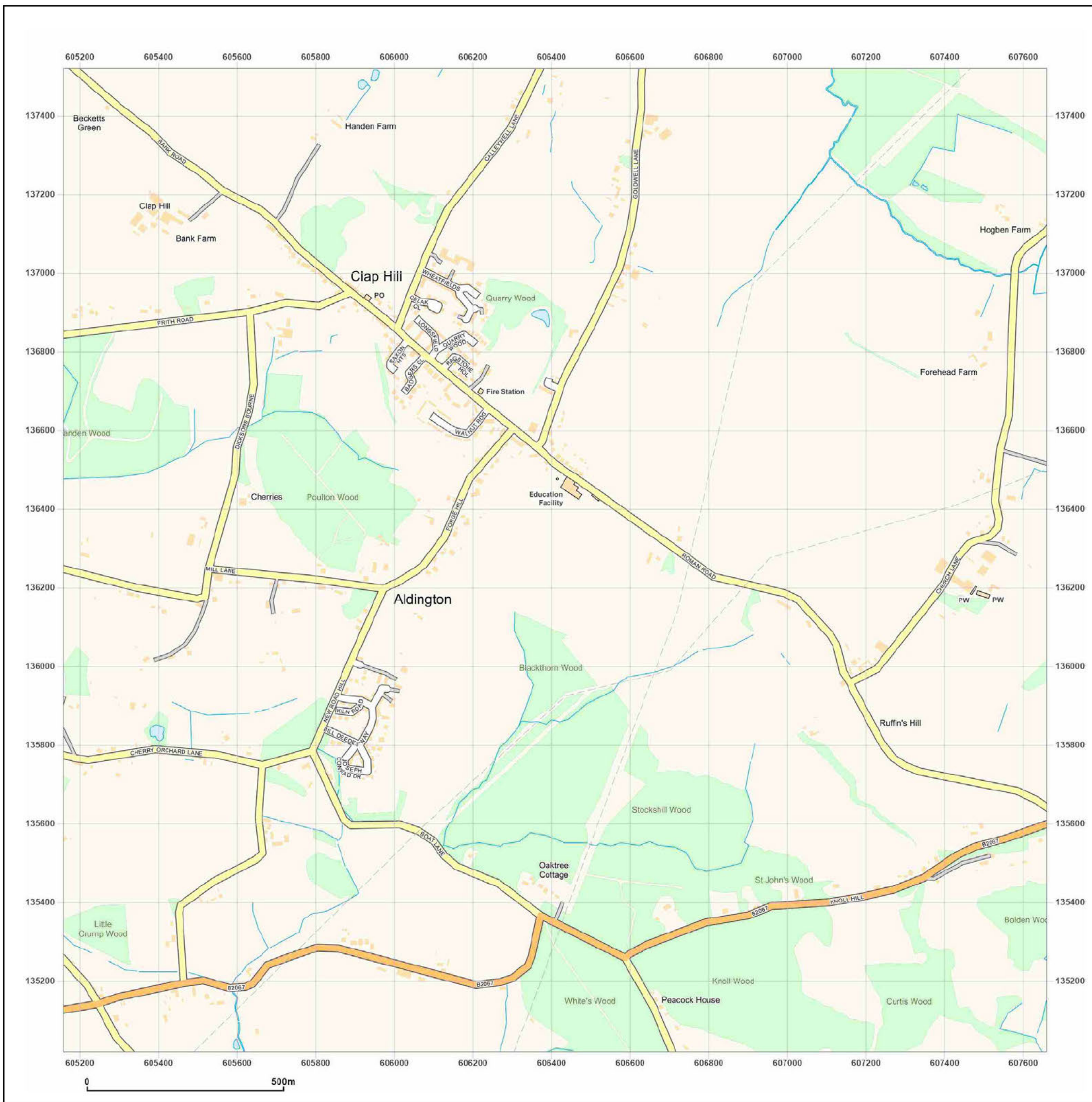


Produced by
 Groundsure Insights
 T: 08444 159000
 E: info@groundsure.com
 W: www.groundsure.com

© Crown copyright and database rights 2024 Ordnance Survey 100035207

Production date: 23 April 2024

Map legend available at:
www.groundsure.com/sites/default/files/groundsure_legend.pdf



Site Details:

Stonestreet Revised

Client Ref: Stonestreet Revised
Report Ref: GSIP-2023-13822-18395_SS_2_2
Grid Ref: 606409, 138770

Map Name: County Series

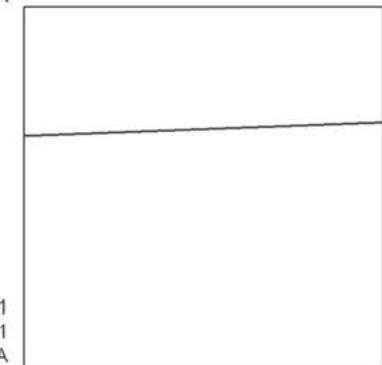
Map date: 1871-1872

Scale: 1:10,560

Printed at: 1:10,560



Surveyed 1872
 Revised 1872
 Edition N/A
 Copyright N/A
 Levelled N/A



Surveyed 1871
 Revised 1871
 Edition N/A
 Copyright N/A
 Levelled N/A



Produced by
 Groundsure Insights
 T: 08444 159000
 E: info@groundsure.com
 W: www.groundsure.com

© Crown copyright and database rights 2024 Ordnance Survey 100035207

Production date: 23 April 2024

Map legend available at:
www.groundsure.com/sites/default/files/groundsure_legend.pdf

